

Roadworks & events report

Effective from 13th January 2017

For further information please contact the following:

Edinburgh and Midlothian contact CLARENCE on 0800 23 23 23

Lafarge Tarmac contact 01698 575 600

[Traffic Scotland - information on motorways and City Bypass](#)
















[Forth Road Bridge](#)

[Transport for Edinburgh - Lothian Buses and Edinburgh Trams](#)

[Follow Edintravel on Twitter for regular updates](#)

[See details of Ward boundaries](#)

Entries are arranged by Ward and then by start date. Underlined entries contain links to maps or further information










new information in this version		 = temporary traffic lights in use	 = diversion in operation			
Ward	Street	Location	Description	Traffic Control	Start date	Finish date
	Almond	QUEENSFERRY AREA inc A904, B800 and A90		Transport Scotland - construction of Forth Replacement Crossing	Varying traffic management arrangements. Full details at http://www.transportscotland.gov.uk/project/forth-replacement-crossing/information-road-users	2017
	Almond	C157 BURNSHOT ROAD	At the A90	City of Edinburgh Council	Flyover closed. Slip roads remain open, traffic can travel between Kirkliston and the northbound A90	28/11/16 Ongoing
	City Centre	CATHEDRAL LANE		Scottish Power - re-routing cable ducts	Road closed	19/10/15 Ongoing
	City Centre	LEITH STREET		St James redevelopment works	Northbound carriageway closed, contraflow on southbound side. No right turn out of Greenside Row.	04/01/16 Ongoing
	City Centre	ST JAMES PLACE		St James redevelopment works	Road and footways closed	23/04/16 Ongoing
	City Centre	HOWE STREET	At South East Circus Place	City of Edinburgh Council - reconstruction of setted carriageway	3-way temporary traffic lights. Northumberland Street closed from 09/01/17	25/04/16 Late February
	City Centre	WEST REGISTER STREET	Between St Andrew Square and Register Place (at Café Royal)	Building demolition	Road closed to through traffic	25/04/16 Ongoing
	City Centre	ST ANDREW SQUARE	South side	Edinburgh's Christmas de-rig	South side of Square closed. 2-way traffic on north side or exit via Meuse Lane	08/01/17 18/01/17
	City Centre	CHARLOTTE LANE	Between Randolph Place and Queensferry Street	Clancy Docwra - cable installations	Road closed	09/01/17 27/01/17
	City Centre	MORRISON STREET	Gardner's Crescent to Morrison Link	SGN - carriageway repairs	Lane closures and parking restrictions	14/01/17 15/01/17
	City Centre	CANNING STREET	Between Atholl Crescent Lane and Atholl Exchange	C-Plan - manhole repairs	Road closed to through traffic	15/01/17 15/01/17
	City Centre	EAST MARKET STREET	Between Cranston Street and New Street	Building maintenance / window cleaning	Temporary traffic lights	15/01/17 15/01/17
	City Centre	QUEENSFERRY STREET	Between Melville Street and Bell's Brae	BT - cable works for superfast broadband	Overnight lane closures (3 nights)	16/01/17 19/01/17
	City Centre	ST JOHN STREET		SGN - gas main repairs	Road closed	18/01/17 15/02/17
	City Centre	MONTROSE TERRACE	At Easter Road / Regent Road	SGN - carriageway repairs	Lane closures and 4-way temporary traffic lights	21/01/17 21/01/17
	City Centre	SEMPLE STREET	At Morrison Street	Carriageway and footway repairs	No left turn into Morrison Street. Alternative routes via Gardner's Crescent, Grove Street or Lothian Road - West Approach Road	21/01/17 22/01/17
	City Centre	HIGH STREET	Between Niddry Street and Blackfriars Street	Crane operations	Road closed to through traffic 5am - 3pm approximately	22/01/17 22/01/17
	Colinton / Fairmilehead	HAINBURN PARK	At New Swanston	City of Edinburgh Council - footway and carriageway resurfacing	Road closed (Monday to Friday only)	09/01/17 20/01/17
	Colinton / Fairmilehead	FROGSTON ROAD WEST	Between Frogston Terrace and Frogston Avenue	Scottish Water - carriageway repairs	Off-peak temporary traffic lights	21/01/17 21/01/17
	Corstorphine / Murrayfield	RIVERSDALE CRESCENT	Between Corstorphine Road and Riversdale Road	City of Edinburgh Council - Water of Leith flood prevention works	Road closed	April 2017
	Corstorphine / Murrayfield	QUEENSFERRY ROAD	Between the junctions with Maidencraig Crescent	Scottish Water - pipe repairs	Westbound lane closure	08/01/17 16/01/17
	Corstorphine / Murrayfield	ST JOHN'S ROAD	At Station Road	Scottish Water - ironwork repairs	Lane closure and 2-way temporary traffic lights; Clermiston Road and Station Road closed at St John's Road	7am 12noon 14/01/17 14/01/17
	Craigentinny/ Duddingston	DALGETY ROAD	Between Marionville Road and Dalgety Street	Building development works	Road closed to through traffic	28/09/15 28/03/17

	Craigtinny/ Duddingston	<u>WILLOWBRAE ROAD</u>	Between Abercorn Road and London Road	Scottish Water - ironwork repairs	Citybound lane closure	15/01/17	15/01/17
	Craigtinny/ Duddingston	<u>CRAIGENTINNY ROAD</u>	Between Restalrig Avenue and Craigtinny Avenue	City of Edinburgh Council - carriageway repairs at bus stops (3 separate locations over the 2 weeks)	Off-peak temporary traffic lights	16/01/17	27/01/17
	Craigtinny/ Duddingston	<u>WILLOWBRAE ROAD</u>	At Abercorn Avenue / Abercorn Crescent	Tree pruning	Off-peak 4-way temporary traffic lights	17/01/17	17/01/17
	Drum Brae / Gyle	CLERMISTON AREA		SGN - gas main renewal work	Lane closures and parking restrictions. Road closures as required and as signed - Clermiston Road, Belgrave Gardens, Grdon Road, Belgrave Road, Kaimes Road	16/01/17	30/06/17
	Forth	<u>CARGIL TERRACE</u>	In its entirety	SGN - gas mains renewal	Lane closures, parking restrictions and temporary traffic lights as required. Netherby Road closed at Cargil Terrace from 16/01/17 to 20/01/17	10/01/17	28/02/17
	Fountainbridge/ Craiglockhart	<u>SEMPLE STREET</u>	At Fountainbridge junction	Development of former Farmfoods building	Lane closure and parking restrictions. Short pedestrian diversion and temporary crossing facilities in place.	05/09/16	31/01/18
	Fountainbridge/ Craiglockhart	<u>CRAIGLOCKHART AVENUE</u>	Craiglockhart Dell Road to Lanark Road	Cityfibre - cable works for superfast broadband	Road closed to northbound traffic, lengthy diversions, please allow extra travel time *works postponed until further notice*	04/01/17	08/01/17
	Fountainbridge/ Craiglockhart	<u>LANARK ROAD</u>	Craiglockhart Avenue to Inglis Green Road	Cityfibre - cable works for superfast broadband (continuation of works above)	Westbound bus lane closure	09/01/17	13/01/17
	Fountainbridge/ Craiglockhart	<u>COLINTON ROAD</u>	At Craiglockhart crossroads	Lafarge Tarmac for City of Edinburgh Council - carriageway resurfacing	Lane closures and 4-way temporary traffic lights 9am - 4pm (weekdays only)	10/01/17	03/02/17
	Fountainbridge/ Craiglockhart	DUNDEE STREET	At Viewforth	Boroughmuir High School project - utility connections, footway and carriageway realignment and resurfacing	10th - 14th - road closed in both directions, no access to Viewforth from eastbound Dundee Street. 15th - 21st - temporary traffic lights.	10/01/17	21/01/17
	Fountainbridge/ Craiglockhart	VIEWFORTH	Horne Terrace to Dundee Street	Boroughmuir High School project - utility connections, footway and carriageway realignment and resurfacing	Road closed to northbound traffic	10/01/17	14/01/17
	Fountainbridge/ Craiglockhart	FOUNTAIN PARK		Trainspotting 2 premiere	Arrangements TBC but expect the area to be busy	22/01/17	22/01/17
	Inverleith	BRANDON STREET	South of junction with Henderson Row / Eyre Place	Clancy Docwra - mains upgrade for Scottish Water	Lane closures / contraflow	15/12/16	Ongoing
	Inverleith	<u>TELFORD ROAD</u>	At Groathill Avenue	Collapsed manhole	Northbound lane closure. Repair scheduled for Sunday 15/01/17 with 3-way temporary traffic lights	05/01/17	15/01/17
	Inverleith	<u>BELL'S BRAE</u>	Between Queensferry Street and The Crown Estate Office (no. 6)	Cityfibre - cable works for superfast broadband	Road closed to through traffic	09/01/17	22/01/17
	Inverleith	DRYLAW CRESCENT	Between House O' Hill Road and Drylaw Gardens	City of Edinburgh Council - footway reconstruction	Road closed to through traffic	09/01/17	13/01/17
	Inverleith	INVERLEITH ROW	Between Canonmills Bridge and Inverleith Terrace	BT - equipment maintenance and repair	Lane closures and temporary traffic lights	15/01/17	15/01/17
	Inverleith	<u>GROATHILL ROAD SOUTH</u>	In its entirety	SGN - gas main renewal	Road closed	16/01/17	27/01/17
	Inverleith	<u>HILLHOUSE ROAD</u>	At Columba Avenue	Scottish Water - ironwork repairs	Off-peak lane closures, no access to Colmba Avenue	20/01/17	20/01/17
	Leith	<u>BONNINGTON ROAD</u>	Between Corunna Place and Swanfield	Scottish power - repairs to high-voltage cable fault	Temporary traffic lights	04/01/17	18/01/17
	Leith	SALAMANDER STREET	Salamander Place to Bernard Street	Cityfibre - installation of fibreoptic cabling	Lane closures and parking restrictions	09/01/17	13/01/17
	Leith Walk	LEITH WALK	Between Pilrig Street and McDonald Road	Leith Programme phase 4	Lane closures and footway restrictions. Side roads closed as required and as publicised.	05/09/16	02/08/17
	Leith Walk	<u>EASTER ROAD</u>	At Dalmeny Street / St Clair Street	SGN - gas escape	4-way temporary traffic lights	30/12/16	TBC

Start dates indicate earliest anticipated start.
Finish dates represent formal notice periods -
works may finish earlier or be extended.

	Leith Walk	<u>PILRIG STREET</u>	At Leith Walk	Leith Programme - junction upgrade	Road closed. Lothian Buses service 11 operating via McDonald Road	09/01/17	6-7 weeks
	Leith Walk	<u>EASTER ROAD</u>	At Albion Road	BT - cable works for superfast broadband	Lane closures and 3-way temporary traffic lights	10/01/17	16/01/17
	Leith Walk	<u>LEITH WALK</u>	At Annandale Street	Utility survey	Overnight lane closures and temporary traffic lights (4 nights). Montgomery Street closed first 2 nights, Annandale Street closed second 2 nights	16/01/17	20/01/17
	Leith Walk	<u>BONNINGTON ROAD</u>	Between Bonnington Toll and Pilrig House Close	BT - overnight cable works	4-way temporary traffic lights 9pm - 6am	18/01/17	19/01/17
	Liberton/ Gilmerton	<u>MOREDUNVALE ROAD</u>	From Upper Craigour to Craigour Drive	Flood prevention works	Road closed westbound.	09/02/16	July 2017
	Liberton/ Gilmerton	<u>CRAIGOUR AVENUE</u>	At Craigour Grove	Scottish Water - repairs to burst main	Lane closures and temporary traffic lights	10/01/17	17/01/17
	Liberton/ Gilmerton	<u>GILMERTON ROAD</u>	At Double Hedges Road	Scottish Water - manhole repairs	Temporary traffic lights	15/01/17	15/01/17
	Liberton/ Gilmerton	<u>CAPTAIN'S ROAD</u>	At Lasswade Road / Gilmerton Dykes Street	Scottish Water - manhole repairs	Lane closures and 4-way temporary traffic lights	22/01/17	22/01/17
	Meadows/ Morningside	<u>WHITEHOUSE LOAN</u>	Between Thirlestane Road and Strathearn Place	SGN - gas main renewal project	Lane closures. Final carriageway reinstatement scheduled for 09/01/17	12/09/16	10/01/17
	Meadows/ Morningside	<u>UPPER GILMORE PLACE</u>	At Gilmore Place	Building development works	Road closed to southbound traffic	03/10/16	24/02/17
	Meadows/ Morningside	<u>PITSLIGO ROAD</u>		SGN - gas main renewal project	Road closed to through traffic	09/01/17	13/01/17
	Meadows/ Morningside	GILMORE PLACE	At Viewforth	Carriageway resurfacing and junction works associated with Boroughmuir High School project	Lane closures and 2-way temporary traffic lights. Viewforth closed on both sides of Gilmore Place. Start date dependant on completion of works on Dundee Street		4 weeks duration
	Meadows/ Morningside	<u>WHITEHOUSE LOAN</u>	Between Warrender Park Road and Strathearn Place	City of Edinburgh Council / Lafarge Tarmac - carriageway resurfacing	Road closed to through traffic. Off-peak temporary traffic lights at Strathearn Road 16/01/17	10/01/17	03/03/17
	Meadows/ Morningside	<u>MORNINGSIDE PLACE</u>	At Tipperlinn Road	Scottish Power - cable repairs	3-way temporary traffic lights	12/01/17	25/01/17
	Meadows/ Morningside	<u>BELHAVEN TERRACE</u>	At Morningside Road	BT - cable works	Road closed to westbound traffic	14/01/17	15/01/17
	Meadows/ Morningside	<u>COMISTON ROAD</u>	At Greenbank Crescent	Cityfibre - carriageway repairs following cable installations	Lane closures and temporary traffic lights	21/01/17	22/01/17
	Midlothian	MILLERHILL ROAD	At The Wisp	Scottish Power - cable works	3-way temporary traffic lights	04/01/17	17/01/17
	Midlothian	NIVEN'S KNOWE ROAD	Between A701 and Bilston Glen industrial estate	SGN - repairs to gas leak	Lane closures and temporary traffic lights	06/01/17	01/02/17
	Midlothian	<u>LASSWADE ROAD</u>	At Wadingburn Road	Scottish Water - mains repairs	Temporary traffic lights	12/01/17	19/01/17 TBC
	Pentland Hills	WILKIESTON ROAD, RATHO		Scottish Water - water main extension	Temporary traffic lights	09/01/17	20/01/17
	Pentland Hills	<u>BAIRD ROAD, RATHO</u>	At the canal bridge	Scottish Water - repairs to pipe fixings on bridge	Road closed 9.30am - 3.30pm *works postponed due to forecast bad weather*	12/01/17	12/01/17
	Pentland Hills	<u>MANSFIELD ROAD</u>	At Cockburn Crescent	Scottish Water - water main repairs	Temporary traffic lights	11/01/17	18/01/17
	Pentland Hills	<u>LANARK ROAD WEST</u>	Between Bridge Road and Ashley Grange	Virgin Media - laying cable ducts	Off-peak temporary traffic lights	17/01/17	17/01/17
	Portobello / Craigmillar	GREENDYKES ROAD	Between Little France and Greendykes Drive	City of Edinburgh Council - installation of new culvert	Road closed to through traffic	24/10/16	24/03/17

Start dates indicate earliest anticipated start.
Finish dates represent formal notice periods -
works may finish earlier or be extended.

	Portobello / Craigmillar	DUDDINGSTON AREA		SGN - gas main renewal project	Phased road closures and parking restrictions on Milton Crescent, Milton Gardens North & South, Durham Road South, Duddingston Rise, Duddingston View, Bingham Drive, Bailie Terrace, Bailie Grove, Bailie Path, Magdalene Gardens	07/11/16	31/08/17
	Portobello / Craigmillar	<u>MILTON ROAD EAST</u>	Between Sir Harry Lauder Road and South Morton Street	SGN - gas main renewal project	Road closed to eastbound traffic. Brunstane Road / Brunstane Road South closed at Milton Road East	09/01/17	31/03/17
	Portobello / Craigmillar	PORTOBELLO PROMENADE	In its entirety, starting at the Joppa Road end	SGN - gas main renewal project	SGN hope to keep the promenade open throughout the project but closures and parking restrictions may be required on adjoining roads	09/01/17	15 weeks
	Sighthill/Gorgie	GORGIE ROAD	Between Ford's Road and Balgreen junction	Cityfibre - cable works for superfast broadband	Lane closures and parking restrictions	14/01/17	15/01/17
	Sighthill/Gorgie	<u>INGLIS GREENE ROAD</u>	At Redhall Drive / Sainsbury's	Cityfibre - cable works for superfast broadband	Northbound inside lane closed, no access into Redhall Drive	16/01/17	20/01/17
	Sighthill/Gorgie	<u>GORGIE ROAD</u>	At Tynecastle Terrace / White Park	Scottish Water - ironwork repairs	Off-peak 3-way temporary traffic lights	18/01/17	18/01/17
	Sighthill/Gorgie	<u>BALGREEN ROAD</u>	At Saughton Park	Scottish Water - ironwork repairs	Off-peak lane closures / contraflow	19/01/17	19/01/17
	Sighthill/Gorgie	<u>HAILES LAND ROAD</u>	At Hailesland Gardens	Scottish Water - ironwork repairs	Off-peak 3-way temporary traffic lights	20/01/17	20/01/17
	Sighthill/Gorgie	TYNECASTLE AREA		Bonnyrigg Rose v Hibs (Scottish Cup 4th round), kick-off 3pm	Mcleod Street closed, local parking restrictions as signed	21/01/17	21/01/17
	Sighthill/Gorgie	<u>KINGSKNOWE ROAD NORTH</u>	At the level crossing	Network Rail - crossing maintenance	Road closed midnight - 8.30am	22/01/17 and 05/02/17	22/01/17 and 05/02/17
	Southside/ Newington	<u>MEADOW LANE</u>	From (and including) Buccleuch Place Lane to Buccleuch Street	Construction of new student housing	Roads closed	04/01/16	02/07/17
	Southside/ Newington	<u>RELUGAS ROAD</u>	At South Lauder Road	Scottish Water - mains investigation	3-way temporary traffic lights	11/01/17	15/01/17
	Southside/ Newington	<u>RATCLIFFE TERRACE / CAUSEWAYSIDE</u>	Between Kittle Yards and Salisbury Place	Installation of telecoms cabling and ducting	Citybound lane closure to accommodate pedestrian walkway *works postponed*	14/01/17	15/01/17
Trunk roads							
		A1	Southbound between Gladsmuir and Huntington	Amey - surfacing work	Road closed 8pm - 6.30am for 5 nights. Diversion via Gladsmuir junction - A199	10/01/17	15/01/17
		A1	Southbound at Gladsmuir	Amey - surfacing work	Off-slip closed 8pm - 6.30am, diversion via Oaktree and return	20/01/17	21/01/17