

Roadworks & events report

Effective from 7th October 2016

For further information please contact the following:

Edinburgh and Midlothian contact CLARENCE on 0800 23 23 23

Lafarge Tarmac contact 01698 575 600

[Traffic Scotland - information on motorways and City Bypass](#)















[Forth Road Bridge](#)

[Transport for Edinburgh - Lothian Buses and Edinburgh Trams](#)

[Follow Edintravel on Twitter for regular updates](#)

[See details of Ward boundaries](#)

Entries are arranged by Ward and then by start date. Underlined entries contain links to maps or further information

new information in this version		 = temporary traffic lights in use	 = diversion in operation			
Ward	Street	Location	Description	Traffic Control	Start date	Finish date
All	CITYWIDE		JCDecaux - replacement of bus shelters	Stops closed as required. Refer to signage at each location		Ongoing
Almond	QUEENSFERRY AREA inc A904, B800 and A90		Transport Scotland - construction of Forth Replacement Crossing	Varying traffic management arrangements. Full details at http://www.transportscotland.gov.uk/project/forth-replacement-crossing/information-road-users		2017
Almond	<u>QUEENSFERRY ROAD (B800)</u>	Eilston Road northwards to M90 Spur bridge	SGN - gas main renewal project	Lane closures, temporary traffic lights when required	22/08/16	24/10/16
Almond	<u>QUEENSFERRY ROAD</u>	At Cramond Brig	City of Edinburgh Council - bridge maintenance	Overnight lane closures (7pm - 6am)	03/10/16	08/10/16
	Almond	<u>KIRKLISTON CROSSROADS</u>		BT	Lane closures and 4-way temporary traffic lights 8am - 4pm	09/10/16
	Almond	<u>FERRYMUIR ROUNDABOUT</u>	Transport Scotland - carriageway realignment and resurfacing as part of Forth Replacement Crossing	Lane closures at roundabout; B800 and B907 closed in both directions at Ferrymuir	8pm 15/10/16	6am 17/10/16
City Centre	ST ANDREW SQUARE	South side, and South St David Street	Building development works (nos 3 - 8 St Andrew Square south side)	Lane closures, alterations to parking bays and pedestrian crossings	02/06/14	2017
City Centre	EAST END AREA		<u>Redevelopment of St James centre</u>	Varying traffic arrangements Picardy area, Leith Street, York Place, Broughton Street and surrounding routes	September 2015	2020
	City Centre	CATHEDRAL LANE	Scottish Power - re-routing cable ducts	Road closed	19/10/15	Ongoing
	City Centre	<u>CIRCUS PLACE</u>	City of Edinburgh Council - reconstruction of setted carriageway	Road reopened Friday 01/07/16. Works continue with 3-way temporary traffic lights at Howe Street junction	29/09/15	14/10/16
City Centre	<u>LEITH STREET</u>	Between Greenside and Picardy	Various companies - utility preparations and enabling works for St James Centre redevelopment	Northbound carriageway closed, contraflow on southbound side. No right turn out of Greenside Row	04/01/16	Ongoing
	City Centre	ST JAMES PLACE	St James redevelopment works	Road and footways closed	23/04/16	Ongoing
	City Centre	<u>HOWE STREET</u>	At South East Circus Place	City of Edinburgh Council - reconstruction of setted carriageway	3-way temporary traffic lights	25/04/16
	City Centre	<u>WEST REGISTER STREET</u>	Between St Andrew Square and Register Place (at Café Royal)	Building demolition	Road closed to through traffic	25/04/16
City Centre	CASTLEHILL		For erection and removal of Tattoo stands	Road closed (with the exception of vehicles displaying an appropriate pass)	09/05/16	23/10/16
City Centre	NORTH BRIDGE		City of Edinburgh Council - bridge repairs	Overnight lane closures each night except Sunday. Bus stop closures as required and as signed. Parking restrictions on Market Street (under North Bridge)	20/08/16	Ongoing
City Centre	HAYMARKET JUNCTION		Crane operations at development site *works postponed*	2 lanes closed on Morrison Street. Slip lane to westbound Dalry Road closed, traffic diverted via the eastbound carriageway (in front of Ryrie's bar)	04/09/16	04/09/16
	City Centre	<u>NEW STREET</u>	McAleer & Rushe - carriageway reconstruction	New Street closed between East Market Street and Canongate. Temporary traffic lights at East Market Street junction	05/09/16	18/11/16
	City Centre	EAST MARKET STREET	At Waverley Station	City of Edinburgh Council - maintenance work on North Bridge	Overnight lane closures and temporary traffic lights	07/09/16
City Centre	LOTHIAN ROAD	From Morrison Street into West Approach Road as far as the foot bridge	CityFibre - cable works for superfast broadband	Lane closures / contraflow, parking restrictions both sides	19/09/16	07/10/16
	City Centre	GRASSMARKET	At King's Stables Road	CityFibre - cable works for superfast broadband	Lane closures and 3-way temporary traffic lights	01/10/16
	City Centre	<u>MORRISON STREET</u>	Semple Street to Gardner's Crescent	Crane operations	Road closed to westbound traffic 6am - 6pm each day	08/10/16
	City Centre	GEORGE STREET	North Castle Street to Frederick Street	Crane operations	Road closed to eastbound traffic	09/10/16


Start dates indicate earliest anticipated start.
Finish dates represent formal notice periods -
works may finish earlier or be extended.

	City Centre	ST ANDREW SQUARE	South side of Square	Crane operations for site de-rig	Road closed	10/10/16	11/10/16
	City Centre	ROSE STREET NORTH & SOUTH LANES	Between Castle Street and Frederick Street	BT - installation of cables and ducting	Roads closed 10.30pm - 6am for 3 nights	10/10/16	13/10/16
	City Centre	YORK PLACE	Picardy Place to North St Andrew Street	Utility connections for St James' redevelopment project and manhole repairs	Road closed to westbound traffic; no left turn out of Elder Street	14/10/16	16/10/16
	Colinton / Fairmilehead	WOODHALL ROAD	Various locations from West Mill Road to Torphin Road	BT - cable duct works (rescheduled from 30/09/16)	Lane closures and temporary traffic lights	11/10/16	12/10/16
	Corstorphine / Murrayfield	RIVERSDALE CRESCENT	At Corstorphine Road	City of Edinburgh Council - flood prevention works	Road closed	01/08/16	28/10/16
	Corstorphine / Murrayfield	ROSEBURN STREET	Between Roseburn Avenue and Russell Road	Scottish Water - pipe repairs	Lane closures and temporary traffic lights	06/10/16	13/10/16
	Craigentinny/ Duddingston	DALGETY ROAD	Between Marionville Road and Dalgety Street	Building development works	Road closed to through traffic	28/09/15	28/03/17
	Craigentinny/ Duddingston	PORTOBELLO ROAD	At Craigentinny Avenue	Network Rail - bridge maintenance	Lane closures and 3-way temporary traffic lights. 9.30pm - 6.30am for 4 consecutive Saturday nights	10/09/16	09/10/16
	Craigentinny/ Duddingston	MARIONVILLE AREA		SGN - gas main renewal project	Lane closures and parking restrictions as signed on Marionville Road, Marionville Park, Lochend Grove and Lochend Crescent. Lochend Quardant closed	19/09/16	13/11/16
	Craigentinny/ Duddingston	HAMILTON DRIVE	In its entirety	City of Edinburgh Council - footway resurfacing (south side)	Road closed to through traffic	26/09/16	28/10/16
	Craigentinny/ Duddingston	NORTHFIELD AVENUE	Between Northfield Broadway and Northfield Road	City of Edinburgh Council - footway reconstruction	Road closed to through traffic	03/10/16	31/10/16
	Drum Brae / Gyle						
	Forth	FERRY ROAD	At Groathill Road North	CityFibre - cable works for superfast broadband	2-way temporary traffic lights	08/10/16	12/10/16
	Forth	FERRY ROAD	At Craighall Road	Scottish Water - manhole repairs	Off-peak lane closures and temporary traffic lights	12/10/16	12/10/16
	Forth	FERRY ROAD	Between Bonar Place and North Fort Street	SGN	Off-peak lane closures and temporary traffic lights	15/10/16	23/10/16
	Fountainbridge/ Craiglockhart	VIEWFORTH	Between Dundee Street and Gilmore Place	Boroughmuir High School project	Lane closures and temporary traffic lights. Road closed from Monday 05/09/16		10/02/17
	Fountainbridge/ Craiglockhart	SEMPLE STREET	At Fountainbridge junction	Development of former Farmfoods building	Lane closure and parking restrictions. Short pedestrian diversion and temporary crossing facilities in place	05/09/16	31/01/18
	Fountainbridge/ Craiglockhart	DUNDEE STREET	At Viewforth	Boroughmuir High School project - utility connections, footway and carriageway realignment and resurfacing	Lane closures and temporary traffic lights. Viewforth closed from Monday 05/09/16	06/09/16	18/11/16
	Fountainbridge/ Craiglockhart	COLINTON ROAD	At Elliot Road	Scottish Water - sewer repairs	Lane closures and temporary traffic lights (manually controlled at peak times)	04/10/16	08/10/16
	Inverleith	RAVELSTON TERRACE	Alongside Dean cemetery	City of Edinburgh Council - wall repairs	Road closed to through traffic (local access maintained)	21/07/16	Ongoing
	Inverleith	INVERLEITH ROW	Between Canonmills and Inverleith Place	CityFibre - cable works for superfast broadband	Off-peak lane closures	03/10/16	07/10/16
	Inverleith	BELFORD ROAD	Between Bell's Mills and Belford Place	Scottish Water - road and manhole repairs	Lane closures and temporary traffic lights	07/10/16	07/10/16
	Inverleith	COMELY BANK ROAD	At East Fettes Avenue	SGN - remedial works	Off-peak lane closures and 4-way temporary traffic lights	11/10/16	11/10/16

	Inverleith	<u>HENDERSON ROW</u>	At Dundas Street	CityFibre - cable works for superfast broadband	4-way temporary traffic lights	12/10/16	14/10/16
	Inverleith	<u>HAMILTON PLACE</u>	At Henderson Row	Utility works	Lane closures and temporary traffic lights	16/10/16	16/10/16
	Leith	<u>HENDERSON GARDENS</u>	Between Henderson Street and Parliament Street	City of Edinburgh Council - footway resurfacing (south side)	Lane closures and parking restrictions as signed	05/09/16	21/10/16
	Leith	<u>CONSTITUTION STREET</u>	At Bernard Street / Baltic Street	Scottish Water - repairs to leaking valve (TBC as at 2pm 07/10/16)	Lane closures and 4-way temporary traffic lights	09/10/16	09/10/16
	Leith	<u>GREAT JUNCTION STREET</u>	Between King Street and Constitution Street	Procession	Brief rolling road closure under Police Scotland control at some point between 1.30 and 3.30pm	09/10/16	09/10/16
	Leith	<u>GREAT JUNCTION STREET</u>	At Cables Wynd / Bonnington Road	BT - cable works (TBC)	Lane closures and 4-way temporary traffic lights	10/10/16	11/10/16
	Leith	<u>COMMERCIAL STREET</u>	At Ocean Drive / Lindsay Road	BT - cable works	Overnight lane closures and 4-way temporary traffic lights	8pm 11/10/16	7am 12/10/16
	Leith	<u>BALTIC STREET</u>	At Constitution Street / Bernard Street	CityFibre - cable works for superfast broadband	4-way temporary traffic lights	13/10/16	16/10/16
	Leith Walk	<u>HADDINGTON PLACE</u>		Ogilvie - building development works	Northbound lane closure for temporary pedestrian walkway	20/04/15	Ongoing
	Leith Walk	<u>LEITH WALK</u>	Albert Place to Elm Row	<u>SGN - gas main renewal project</u>	Citybound lane closure. Brunswick Street and Brunswick Road closed.	01/08/16	21/10/16
	Leith Walk	<u>LEITH WALK</u>	Between Pilrig Street and McDonald Road	<u>Leith Programme phase 4</u>	Northbound lane closures. Temporary traffic light at Pilrig Street junction and Pilrig Street closed from 10/10/16 for 7 weeks.	05/09/16	02/08/17
	Leith Walk	<u>EASTER ROAD</u>		Hibs v St Mirren, kick-off 3pm (subject to extra time if necessary)	Local road closures and parking restrictions	08/10/16	08/10/16
	Leith Walk	<u>BRUNSWICK STREET</u>	Between Montgomery Street and Hillside Crescent	Film Shoot	Road closed	12/10/16	12/10/16
	Liberton/ Gilmerton	<u>MOREDUNVALE ROAD</u>	From Upper Craigour to Craigour Drive	Flood prevention works	Road closed westbound.	09/02/16	July 2017
	Liberton/ Gilmerton	<u>LIBERTON ROAD</u>	At Gilmerton Road	SGN - gas main repairs	Off-peak southbound lane closure	28/09/16	TBC
	Liberton/ Gilmerton	<u>GILMERTON DYKES ROAD</u>	At Gilmerton Place	Energetics - utility supplies for new Miller Homes site	Lane closures and temporary traffic lights	29/09/16	13/10/16
	Liberton/ Gilmerton	<u>GLENDINNING CRESCENT</u>	Between Claverhouse Drive and Nigel Loan	Scottish Water - lead renewal works	Road closed to through traffic, local diversions as signed.	10/10/16	14/10/16
	Meadows/ Morningside	<u>WHITEHOUSE LOAN</u>	At Warrender Park Crescent	City of Edinburgh Council / Lafarge Tarmac - carriageway resurfacing	Road closed between Bruntsfield Place and Warrender Park Road. Works on hold from 11/09/16 to allow SGN to complete gas main renewal work before remainder is resurfaced.	08/08/16	Late 2016
	Meadows/ Morningside	<u>WARRENDER PARK TERRACE</u>	Between Marchmont Road and Marchmont Street	City of Edinburgh Council - footway resurfacing (south side)	Road closed to through traffic (in sections, as signed on street)	17/08/16	11/10/16
	Meadows/ Morningside	<u>MARCHMONT ROAD</u>	At Warrender Park Road	City of Edinburgh Council - installation of new puffin crossing	Lane closures and 2-way temporary traffic lights. Warrender Park Road closed on both sides of Marchmont Road	05/09/16	09/10/16
	Meadows/ Morningside	<u>WHITEHOUSE LOAN</u>	Between Thirlestane Road and Strathearn Place	SGN - gas main renewal project (phase 1 of 3)	Road closed. Resurfacing work on hold to allow SGN to replace gas main first	12/09/16	12/02/17
	Meadows/ Morningside	<u>MEADOWS AREA (Tollcross end)</u>		CityFibre - cable works for superfast broadband	Lane closures and parking restrictions as signed on Tarvit Street - Brougham Place - Lonsdale Terrace - Lauriston Gardens.	19/09/16	mid October
	Meadows/ Morningside	<u>BRAID ROAD</u>	Between Buckstone Park and Riselaw Crescent	Scottish Power - high-voltage cable repairs	Lane closures and temporary traffic lights	26/09/16	07/10/16
	Meadows/ Morningside	<u>NEWBATTLE TERRACE</u>	Between Morningside Road and Falcon Gardens	Scottish Water - sewer repairs	Lane closures and parking restrictions	26/09/16	10/10/16

	Meadows/ Morningside	<u>UPPER GILMORE PLACE</u>	At Gilmore Place	Buidling development works	Road closed to southbound traffic	03/10/16	24/02/17
	Meadows/ Morningside	MYRESIDE ROAD	Between Colinton Road and the rugby ground	Scottish Water - road repairs	Lane closures and temporary traffic lights	07/10/16	07/10/16
	Meadows/ Morningside	<u>LAURISTON PLACE</u>	At Lauriston Gardens / Lauriston Street	CityFibre - cable works for superfast broadband	Lane closures and 4-way temporary traffic lights	08/10/16	09/10/16
	Midlothian	A701 AT STRAITON		Midlothian Council - replacement of lighting columns	Off-peak lane closures		07/10/16
	Pentland Hills	RATHO	Rolling programme starting at Freelands Way extending along Baird Road and Main Street to Lumsden Court	BT - cabling works	Lane closures and temporary traffic lights	26/09/16	20/10/16
	Pentland Hills	<u>CURRIEHILL ROAD</u>	Between north and south legs of Forth View Crescent	City of Edinburgh Council - carriageway repairs	Road closed to through traffic	08/10/16	09/10/16
	Portobello / Craigmillar	PORTOBELLO HIGH STREET	Between King's Road and Fishwives' Causeway	Development works for new Aldi store	Lane closures / contraflow	27/06/16	Ongoing
	Portobello / Craigmillar	NEWCRAIGHALL ROAD	At the fire station	BT - cable works	Overnight lane closures and temporary traffic lights	09/10/16	10/10/16
	Sighthill/Gorgie	<u>STEVENSON ROAD</u>	Between Balgreen Road and Westfield Road	SGN - gas mains renewal project	Lane closures and temporary traffic lights. Stevenson Avenue closed as required	03/10/16	21/11/16
	Sighthill/Gorgie	<u>GORGIE ROAD</u>	At Balgreen junction	Manhole / drainage survey	Lane closures and temporary traffic lights	16/10/16	16/10/16
	Sighthill/Gorgie	<u>WEST APPROACH ROAD</u>	At Fountain Park	Crane operations (lifting air-conditioning units onlt roof of Foutan Park)	Road closed between Dundee Street and Morrison Link; Drydale Road closed at West Approach Road	8pm 16/10/16	6am 17/10/16
	Southside/ Newington	<u>MEADOW LANE</u>	From (and including) Buccleuch Place Lane to Buccleuch Street	Construction of new student housing	Roads closed	04/01/16	02/07/17
	Southside/ Newington	<u>BUCCLEUCH STREET</u>	At Boroughloch	Hart Builders - reinstatement of footway and associated carriageway line marking	Lane closures and temporary traffic lights	07/10/16	21/10/16
	Southside/ Newington	<u>DALKEITH ROAD</u>	At Salisbury Road	BT - cable works	Lane closures and parking restrictions. No right turn into Salisbury Road	08/10/16	09/10/16
	Southside/ Newington	<u>NEWINGTON ROAD</u>	At Salisbury Road	BT - cable works	Lane closures and 4-way temporary traffic lights	09/10/16	09/10/16
	Southside/ Newington	<u>BUCCLEUCH PLACE</u>	Westwards from Buccleuch Place Lane	Utility installations	Road closed to through traffic	10/10/16	25/11/16
	Southside/ Newington	<u>HOLYROOD GAIT</u>		Crane operations	Road closed to through traffic 6am - 2pm	16/10/16	16/10/16
	West Lothian / Pentland Hills	A70	Between B7008 (Camilty) and B7031 (Kirknewton junction)	<u>West Lothian Council - carriageway repairs</u>	Road closed to through traffic	03/10/16	30/11/16
Trunk roads							
		M9	Newbridge to J1A	Amey - carriageway resurfacing (nightshift working for majority of works)	Lane closures and 40mph speed restriction in works area. Work moves to eastbound carriageway from 8pm Tuesday 04/10/16. Possible Edinburgh-bound delays for morning peak periods.	05/09/16	22/10/16
		CITY BYPASS	Eastbound at Straiton	Amey - carriageway resurfacing	Road closed 8pm - 6.30am for 2 nights, diversion via Lang Loan - Gilmerton Station Road - Gilmerton Road	10/10/16	12/10/16
		CITY BYPASS	Westbound Sheriffhall to Straiton	Amey - carriageway resurfacing	Road closed 8pm - 6.30am for 1 nights, diversion via Gilmerton Road - Gilmerton Station Road - Lang Loan	12/10/16	13/10/16
		CITY BYPASS	Between Millerhill and Old Craighall	Amey and Scottish Power - overhead cabl works	Road closed 7pm - 7.10pm approximately	13/10/16	13/10/16

Start dates indicate earliest anticipated start.
Finish dates represent formal notice periods -
works may finish earlier or be extended.

		CITY BYPASS	Eastbound Hermiston Gait to Calder slip road	Amey - carriageway line marking	Slip road closed 8pm - 6.30am for 1 night, diversion via Dreghorn junction and return	13/10/16	14/10/16
---	--	-------------	--	---------------------------------	---	----------	----------