

Roadworks & events report

Effective from 12th August 2016

For further information please contact the following:

Edinburgh and Midlothian contact CLARENCE on 0800 23 23 23

Lafarge Tarmac contact 01698 575 600

[Traffic Scotland - information on motorways and City Bypass](#)















[Forth Road Bridge](#)

[Transport for Edinburgh - Lothian Buses and Edinburgh Trams](#)

[Follow Edintravel on Twitter for regular updates](#)

[See details of Ward boundaries](#)

Entries are arranged by Ward and then by start date. Underlined entries contain links to maps or further information

new information in this version		 = temporary traffic lights in use	 = diversion in operation			
Ward	Street	Location	Description	Traffic Control	Start date	Finish date
All	CITYWIDE		JCDecaux - replacement of bus shelters	Stops closed as required. Refer to signage at each location		Ongoing
Almond	QUEENSFERRY AREA inc A904, B800 and A90		Transport Scotland - construction of Forth Replacement Crossing	Varying traffic management arrangements. Full details at http://www.transportscotland.gov.uk/project/forth-replacement-crossing/information-road-users		2016
Almond	FERRYMUIR ROAD	Between Tesco roundabout and Echline junction	Forth Replacement Crossing works - road widening and realignment	Lane closures. Temporary traffic lights near Shell garage on Friday night 12/08/16	04/08/16	Late August
	Almond	SILVERKNOWES VIEW	Between Ferry Road and Silverknowes Road East	SGN - gas main renewal project	Road closed	05/08/16 21/08/16
	Almond	GAMEKEEPER'S ROAD	At Whitehouse Road	Telecomms company - installation of new telegraph pole.	Off-peak temporary traffic lights.	08/08/16 and 12/08/16 09/08/16 and 12/08/16
	Almond	LENNYMUIR	Between Turnhouse Road and Turnhouse Farm Road	City of Edinburgh Council - carriageway patching	Road closed - diversions as signed	11/08/16 12/08/16
Almond	QUEENSFERRY ROAD	Between Clermiston Road North and Quality Street	City of Edinburgh Council - emergency repairs due to a rockfall	Contraflow in operation with 2 lanes open citybound for morning peak and 2 lanes open westbound for evening peak	11/08/16	TBC
Almond	A90	Between Scotstoun and Echline junctions	Forth Replacement Crossing works - carriageway planing	Overnight lane closures	12/08/16	13/08/16
	Almond	HIGH STREET, SOUTH QUEENSFERRY	Ferry Fair Festival	High Street closed between The Loan and Maclver's Brae; Burgess Road closed 10am - 12pm Saturday 13/08/16	6pm 12/08/16 and 10am 13/08/16	10pm 12/08/16 and 6.30pm 13/08/16
	Almond	NEW LISTON ROAD	At Gateside Road	BT - installation of new telecomms cabinet	Off-peak temporary traffic lights.	15/08/16 15/08/16
	Almond	LOCHEND ROAD	Between Glasgow Road and B800	City of Edinburgh Council - carriageway patching	Road closed to through traffic (2 day's work within the date range shown)	17/08/16 22/08/16
City Centre	ST ANDREW SQUARE	South side, and South St David Street	Building development works (nos 3 - 8 St Andrew Square south side)	Lane closures, alterations to parking bays and pedestrian crossings	02/06/14	2017
	City Centre	WEST COLLEGE STREET		Development works at Law School	Road closed	16/03/15 13/08/16
City Centre	EAST END AREA		Redevelopment of St James centre	Varying traffic arrangements Picardy area, Leith Street, York Place, Broughton Street and surrounding routes	September 2015	2020
	City Centre	CATHEDRAL LANE		Scottish Power - re-routing cable ducts	Road closed	19/10/15 Ongoing
	City Centre	CIRCUS PLACE		City of Edinburgh Council - reconstruction of setted carriageway	Road reopened Friday 01/07/16. Works continue with 3-way temporary traffic lights at Howe Street junction	29/09/15 October 2016
	City Centre	JOHNSTON TERRACE		Historic Scotland - rock face works	Road closed towards Edinburgh Castle and High Street, diversion via Castle Terrace - Lady Lawson Street - Grassmarket - Victoria Street - Lawnmarket	12/10/15
	City Centre	CALTON ROAD	At Leith Street	Structural damage	Road closed in both directions	Ongoing
City Centre	LEITH STREET	Between Greenside and Picardy	Various companies - utility preparations and enabling works for St James Centre redevelopment	Northbound carriageway closed, contraflow on southbound side. No right turn out of Greenside Row	04/01/16	Ongoing
	City Centre	NEW STREET	East Market Street to Canongate	Building development project	Road closed southbound	TBC
	City Centre	ST JAMES PLACE		St James redevelopment works	Road and footways closed	23/04/16 Ongoing
	City Centre	HOWE STREET	At South East Circus Place	City of Edinburgh Council - reconstruction of setted carriageway	3-way temporary traffic lights	25/04/16 October 2016





	City Centre	<u>WEST REGISTER STREET</u>	Between St Andrew Square and Register Place (at Café Royal)	Building demolition	Road closed to through traffic	25/04/16	31/10/16
	City Centre	CASTLEHILL		For erection and removal of Tattoo stands	Road closed (with the exception of vehicles displaying an appropriate pass)	09/05/16	23/10/16
	City Centre	ST ANDREW SQUARE		Building development project	South side of Square closed	02/06/16	Ongoing
	City Centre	MORRISON STREET	Morrison Link to Haymarket	Demolition of toilet block and removal of spoil from 'tHeHaymarket' development site	Inside lane closed	18/07/16	Ongoing
	City Centre	GEORGE STREET		George Street Festival	Road closures as follows: Both ways between Charlotte Square and Frederick Street: Westbound Hanover Street to Frederick Street Loading permitted within these areas 6.30am - 10am only	30/07/16	29/08/16
	City Centre	CHAMBERS STREET		Royal Edinburgh Military Tattoo	Road closed 6pm -11pm Monday - Friday and 5pm -1am Saturday. (except for coaches)	04/08/16	28/08/16
	City Centre	GEORGE IV BRIDGE		Royal Edinburgh Military Tattoo	Road closed 10.30pm - 11pm each week night and 9pm - 9.30pm each Saturday. Except for event coaches.	04/08/16	28/08/16
	City Centre	HIGH STREET		Fringe Festival	High Street/Lawnmarket closed between George IV Bridge and Cockburn Street 10.30am - 9pm each day.	05/08/16	29/08/16
	City Centre	HAYMARKET TERRACE	Between Magdala Crescent and Coates Gardens	Telecomms company - cable and ducting work	Citybound lane closure	13/08/16	13/08/16
	City Centre	PRINCES STREET	Westbound at Scott Monument	Scottish Water - repairs to burst pipe	Westbound lane closure, bus stop closures as signed	12/08/16	2-3 days
	City Centre	NORTH BRIDGE	Between Princes Street and High Street	Bridge repairs	Overnight southbound lane closure (2-way traffic maintained). Bust stop closures as required, refer to on-site signage	midnight 13/08/16	6am 14/08/16
	City Centre	YORK PLACE	At Elder Street	BT - clearing blocked cable ducts	3-way temporary traffic lights midnight - 4.30am for 3 nights	15/08/16	18/08/16
	City Centre	CHAMBERS STREET	At Guthrie Street	City of Edinburgh Council - urgent repairs to collapsed manhole	Lane closures / contraflow. No right turn into or out of Guthrie Street.	16/08/16	17/08/16
	Colinton / Fairmilehead	<u>COLINTON MAINS DRIVE</u>	At Tesco	Building development contractor - water main connections	Lane closures and temporary traffic lights	08/08/16	12/08/16
	Colinton / Fairmilehead	<u>GILLESPIE ROAD</u>	At Pentland Avenue	Scottish Water - pipe repairs	Lane closures and temporary traffic lights	15/08/16	15/08/16
	Colinton / Fairmilehead	BRIDGE ROAD, COLINTON		Scottish Water	Awaiting details, lane closures and temporary traffic lights proposed	21/08/16	21/08/16
	Corstorphine / Murrayfield	<u>ROSEBURN TERRACE</u>	At Roseburn Street	JC Decaux - installation of new signage	Citybound lane closure *when required* to accommodate temporary pedestrian walkway. Temporary traffic lights 10pm 09/08/16 - 5.30am 10/08/16	05/04/16	Ongoing
	Corstorphine / Murrayfield	CORSTORPHINE HIGH STREET	Between Manse Road and Kirk Loan	Cityfibre - cable works for superfast broadband	Road closed *works postponed*	15/07/16	17/07/16
	Corstorphine / Murrayfield	<u>RAVELSTON DYKES</u>	At Crarae Avenue	Scottish Power - new supply	Lane closures and temporary traffic lights	18/07/16	15/08/16
	Corstorphine / Murrayfield	<u>RIVERSDALE CRESCENT</u>	At Corstorphine Road	City of Edinburgh Council - flood prevention works	Road closed	01/08/16	27/08/16
	Corstorphine / Murrayfield	RAVELSTON AREA		City of Edinburgh Council - carriageway repairs	Lane closures, road closures, parking restrictions and temporary traffic lights where required on Ravelston Dykes, Ravelston Dykes Road, Blinkbonny Terrace, Cumlodden Avenue and Kingsburgh Road	08/08/16	18/08/16
	Corstorphine / Murrayfield	RAVELSTON DYKES ROAD	Between Craigcrook Road and Murrayfield Road	City of Edinburgh Council - carriageway patching	Road closed to through traffic midday - 4pm Thursday and 8am - 4pm Friday	11/08/16	12/08/16
	Corstorphine / Murrayfield	<u>SAUGHTON ROAD NORTH</u>	Between Broomfield Crescent and Carrick Knowe Parkway	City of Edinburgh Council - carriageway repairs	Lane closures and temporary traffic lights	12/08/16	12/08/16
	Corstorphine / Murrayfield	<u>BROOMHALL ROAD</u>	Between Broomhall Park and Broomhall Loan	City of Edinburgh Council - carriageway repairs	Road closed to through traffic.	16/08/16 or	17/08/16

	Corstorphine / Murrayfield	<u>HILLVIEW ROAD</u>	At Hillview Terrace	City of Edinburgh Council - carriageway repairs	Road closed to through traffic.	16/08/16 or	17/08/16
	Craigtinny/ Duddingston	DALGETY ROAD	Between Marionville Road and Dalgety Street	Building development works	Road closed to through traffic	28/09/15	28/03/17
	Craigtinny/ Duddingston	LOCHEND ROAD	At Hawkhill Avenue	SGN - gas leak repairs	Lane closures	22/05/16	15/08/16
	Craigtinny/ Duddingston	<u>RESTALRIG ROAD SOUTH</u>	Marionville Road to Loaning Road	CityFibre - cable works for superfast broadband	Lane closures, parking restrictions and traffic control as required	08/08/16	22/08/16
	Craigtinny/ Duddingston	<u>DUDDINGSTON ROAD WEST</u>	Between Meadowfield Gardens and Woodlands Grove	City of Edinburgh Council - carriageway resurfacing	Lane closures and off-peak temporary traffic lights	01/08/16	12/08/16
	Drum Brae / Gyle	GLASGOW ROAD	At Gogar junction	Network Rail - Edinburgh Gateway project - new Gogar train station and A8 underpass	Lane closures / contraflow *traffic management now cleared from A8*	13/05/15	August 2016
	Drum Brae / Gyle	<u>SOUTH GYLE CRESCENT</u>	At Flassches Yard	CityFibre - cable works for superfast broadband (TBC as at 12/08/16)	Lane closures and temporary traffic lights	13/08/16	17/08/16
	Forth	<u>SILVERKNOWES PARKWAY</u>	Westwards from Muirhouse Gardens	Scottish Power - cable repairs	Road closed to westbound traffic. Diversion via Marine Drive - Silverknowes Road	15/08/16	19/08/16
	Fountainbridge/ Craiglockhart	<u>GREENBANK DRIVE</u>	Between Morningside Grove and Wester Hill	City of Edinburgh Council - carriageway reconstruction	Lane closures, parking restrictions and temporary traffic lights as required. Morningside Grove, Greenbank Lane and The Steils closed as required.	13/06/16	13/09/16
	Fountainbridge/ Craiglockhart	<u>HUTCHISON ROAD</u>	Between Hutchison Place and Hutchison Loan	Energetics - installation of new utility services	Temporary traffic lights	15/08/16	19/08/16
	Inverleith	<u>DEAN PATH</u>	Between Ravelston Terrace and Damside	City of Edinburgh Council - footway and carriageway resurfacing	Road closed to through traffic	02/05/16	12/08/16
	Inverleith	<u>RAVELSTON TERRACE</u>	Alongside Dean cemetery	City of Edinburgh Council - wall repairs	Road closed to through traffic (local access maintained)	21/07/16	19/08/16
	Inverleith	<u>QUEENSFERRY TERRACE</u>	Between Ravelston Dykes and Belford Avenue	Building development works	Lane closures and temporary traffic lights	29/07/16	12/08/16
	Inverleith	<u>BRANDON STREET</u>	On the bend between Glenogle Road and Henderson Row	Scottish Power - repairs to cable fault	Lane closures and temporary traffic lights		17/08/16
	Inverleith	<u>TELFORD ROAD</u>	At Telford Gardens	City of Edinburgh Council - new toucan crossing, road and footway resurfacing and line marking	Off-peak lane closures / contraflow	01/08/16	09/09/16
	Leith	<u>BONNINGTON ROAD</u>	Between Great Junction Street and Tennant Street	CityFibre - cable works for superfast broadband	Lane closures and temporary traffic lights as required.	19/07/16	12/08/16
	Leith	<u>PILRIG STREET</u>	At Pilrig Gardens	Scottish Water - repairs to burst pipe	Lane closures	10/08/16	23/08/16
	Leith	<u>ELBE STREET</u>	Between Links Place and Baltic Street, additional work on Mitchell Street	CityFibre - cable works for superfast broadband	Lane closures, parking restrictions, temporary traffic lights as required	15/08/16	26/08/16
	Leith Walk	<u>HADDINGTON PLACE</u>		Ogilvie - building development works	Northbound lane closure for temporary pedestrian walkway	20/04/15	Ongoing
	Leith Walk	<u>LEITH WALK</u>	Albert Place to Elm Row	SGN - gas main renewal project (phase 1 of 2)	Citybound lane closure. Brunswick Street and Brunswick Road closed.	01/08/16	09/09/16
	Leith Walk	EASTER ROAD		Hibs v Dunfermline, kick-off 3pm	Local road closures and parking restrictions	13/08/16	13/08/16
	Leith Walk	<u>EASTER ROAD</u>	At Albion Road	Scottish Water - ironwork repairs	Lane closures and temporary traffic lights	14/08/16	14/08/16
	Liberton/ Gilmerton	<u>MOREDUNVALE ROAD</u>	From Upper Craigour to Craigour Drive	Flood prevention works	Road closed westbound.	09/02/16	July 2017

Start dates indicate earliest anticipated start.
Finish dates represent formal notice periods -
works may finish earlier or be extended.

	Liberton/ Gilmerton	LASSWADE ROAD	At Longformarcus Road	BT- repairs to a cable fault	3-way temporary traffic lights	11/08/16	12/08/16
	Meadows/ Morningside	<u>COMISTON ROAD</u>	Between Morningside Drive & Braidburn Terrace	SGN - gas main renewal project. Click cell for more information	Comiston Road closed southbound. Diversion via Braid Road which will be one-way southbound	23/05/16	30/09/16
	Meadows/ Morningside	<u>MYRESIDE ROAD</u>	New entrance to Royal Edinburgh Hospital	Installation of new signalised junction	Lane closures and temporary traffic lights	25/07/16	16/09/16
	Meadows/ Morningside	<u>WHITEHOUSE LOAN</u>	At Warrender Park Crescent	City of Edinburgh Council / Lafarge Tarmac - carriageway resurfacing	Road closed between Bruntsfield Place and Leamington Walk (phase 1 until 11/09/18)	08/08/16	Late 2016
	Meadows/ Morningside	<u>STRATHEARN ROAD</u>	Outside Farmer's Autocare	SGN - gas leak repairs	Westbound lane closure; no left turn permitted from Kilgraston Road	11/08/16	12/08/16 TBC
	Meadows/ Morningside	<u>WARRENDER PARK TERRACE</u>	Between Marchmont Road and Marchmont Street	City of Edinburgh Council - footway resurfacing (south side)	Road closed to through traffic (in sections, as signed on street)	17/08/16	11/10/16
	Pentland Hills	<u>LANARK ROAD WEST</u>	At Bridge Road	BT - cable works	Overnight 3-way temporary traffic lights *to be rescheduled, squad did not attend*	18/07/16	19/07/16
	Pentland Hills	<u>CURRIEHILL ROAD</u>	Development site between Lanark Road West and Pentland View	City of Edinburgh Council - street lighting installation	Temporary traffic lights	01/08/16	14/08/16
	Pentland Hills	LANARK ROAD	Juniper Green area	City of Edinburgh Council - carriageway patching	Off-peak temporary traffic lights	10/08/16	12/08/16
	Pentland Hills	<u>JOHNSBURN ROAD</u>	Between Glenbrook Road and Burnside Park	City of Edinburgh Council - carriageway patching	Road closed to through traffic (2 day's work within the date range shown)	17/08/16	22/08/16
	Pentland Hills	<u>HILLVIEW COTTAGES</u>	Between Ratho Main Street and Dalmahoy Road	City of Edinburgh Council - carriageway patching	Road closed to through traffic (2 day's work within the date range shown)	19/08/16	22/08/16
	Portobello / Craigmillar	SIR HARRY LAUDER ROAD	Various locations	Scottish Power - maintenance works on electricity pylons.	Off-peak temporary traffic lights and lane closures as required.	09/06/16	30/08/16
	Portobello / Craigmillar	PORTOBELLO HIGH STREET	Between King's Road and Fishwives' Causeway	Development works for new Aldi store	Lane closures / contraflow	27/06/16	Ongoing
	Portobello / Craigmillar	<u>MILTON ROAD</u>	At Bailie Place	Installation of new toucan crossing (Portobello High School)	Lane closures (two-way traffic to be maintained). Bailie Place closed	24/07/16	18/09/16
	Portobello / Craigmillar	NEWCRAIGHALL ROAD	At Peacocktail Close	City of Edinburgh Council - carriageway patching	Off-peak westbound lane closure	11/08/16	11/08/16
	Sighthill/Gorgie	GORGIE ROAD	At Dalry Road / Ardmillan Terrace	Scottish Water - ironwork repairs	Lane closures and temporary traffic lights *to be rescheduled*	05/06/16	05/06/16
	Sighthill/Gorgie	<u>CALDER ROAD</u>	At Sighthill roundabout	City of Edinburgh Council - barrier replacement	Work finished 11/08/16	04/07/16	
	Sighthill/Gorgie	<u>GORGIE ROAD</u>	Fords Road to Balgreen Road	City of Edinburgh Council - wall repairs	Eastbound lane closure	03/08/16	24/08/16
	Sighthill/Gorgie	<u>BANKHEAD DRIVE</u>	Between Bankhead Terrace and Bankhead Crossway North	Telecomms company - cabinet installation	Lane closures and temporary traffic lights	14/08/16	15/08/16
	Sighthill/Gorgie	TYNECASTLE AREA		Hearts v Inveness CT, kick-off 3pm	Mcleod Street closed, local parking restrictions as signed	20/08/16	20/08/16
	Southside/ Newington	<u>MEADOW LANE</u>	From (and including) Buccleuch Place Lane to Buccleuch Street	Construction of new student housing	Roads closed	04/01/16	02/07/17
	Southside/ Newington	GEORGE SQUARE		George Square Festival	East side closed; North side and Crichton Street closed 10.30am - 3am daily 03-30/08/16	27/06/16	07/09/16
	Southside/ Newington	ROXBURGH PLACE		Roxy Festival	Road closed to through traffic	03/08/16	05/09/16
	Southside/ Newington	<u>EAST PRESTON STREET</u>	At South Oxford Street	BT - cable and ducting installation	Lane closures and parking restrictions	08/08/16	12/08/16

Start dates indicate earliest anticipated start.
Finish dates represent formal notice periods -
works may finish earlier or be extended.

Trunk roads -							
		CITY BYPASS	At Calder junction	Amey - carriageway patching	Westbound off-slip closed 8pm - 6.30am. Diversion via Hermiston Gait roundabout	12/08/16	13/08/16
		CITY BYPASS	At Dreghorn junction	Amey - carriageway patching	Eastbound off-slip closed 8pm - 6.30am. Diversion via Lothianburn junction	12/08/16 and 17/08/16	13/08/16 and 18/08/16
		CITY BYPASS	At Straiton junction	Amey - carriageway patching	Eastbound off-slip closed 8pm - 6.30am. Diversion via Lothianburn junction	12/08/16	13/08/16
		A702	Between Bush and Nine Mile Burn	Amey - carriageway repairs	Lane closures, stop/go boards as required	15/08/16	19/08/16
		M8	At J3a	Amey - bridge inspection	Westbound off-slip closed 8pm - 6.30am	17/08/16	18/08/16