

## Roadworks & events report

**Effective from 31st August 2018**

---

**For further information please contact the following:**

Edinburgh and Midlothian contact CLARENCE on 0800 23 23 23

[Traffic Scotland - information on motorways and City Bypass](#)

[Forth Bridges](#)








[Transport for Edinburgh - Lothian Buses and Edinburgh Trams](#)









[Follow Edintravel on Twitter for regular updates](#)

[See details of Ward boundaries](#)

Entries are arranged by Ward and then by start date. Underlined entries contain links to maps or further information






new information in this version		 = temporary traffic lights in use	 = diversion in operation				
Ward	Street	Location	Description	Traffic Control	Start date	Finish date	
	Almond	MAYBURY ROAD	South of Cammo Gardens	City of Edinburgh Council - installation of vehicle-activated signage and detectors	Off-peak lane closures	28/08/18	07/09/18
	Almond	MAIN STREET, DAVIDSON'S MAINS	At Silverknowes Road	Scottish Water - repairs to burst main	Temporary traffic lights	31/08/18	TBC
	Almond	HAWES BRAE		September cruise liner visits on 2nd, 6th and 7th	Parking restrictions as signed on Hawes Brae, Newhalls Road and Hawes car park.	02/09/18	07/09/18
	Almond	B800 QUEENSFERRY ROAD	At Housefield Drive	BT - cabling work	4-way temporary traffic lights, moving on to 3-way lights at Newmains Road	03/09/18	14/09/18
	Almond	WEST EDINBURGH		<a href="#">Pedal for Scotland</a>	Road closures Winchburgh, Kirkliston and Ingliston area	09/09/18	09/09/18
	City Centre	LEITH STREET AREA		<a href="#">St James redevelopment works</a>	Various lane closures and contraflows. St James' Place, Cathedral Lane and St James car parks closed.	04/01/16	Ongoing
	City Centre	WEST REGISTER STREET	Between St Andrew Square and Register Place (at Café Royal)	Building demolition / development	Road closed to through traffic	25/04/16	Ongoing
	City Centre	LONDON ROAD / EASTER ROAD AREA		City of Edinburgh Council and Laing O'Rourke - traffic management for Leith Street closure	<a href="#">Traffic gyratory system in operation</a>	20/08/17	September 2018
	City Centre	LEITH STREET	Between Princes Street and Calton Road	St James development	Leith Street reopened 28/07/18. No left turn into Waterloo Place (except cyclists). Regent Road / Montrose Terrace gyratory to be removed after the Festival	5am 02/08/17	
	City Centre	KING'S STABLES ROAD	Between Lady Wynd and King's Stables Lane	Building demolition and redevelopment	Varying arrangements including lane closures, parking restrictions and temporary traffic lights as required	23/09/17	September 2019
	City Centre	CALTON ROAD	At Leith Street	St James development	Reopened 13/08/18. No right turn from Calton Road into northbound Leith Street	6am 20/12/17	
	City Centre	PICARDY AREA		Laing O'Rourke - landscaping work at Picardy Place and front of Cathedral as part of St James development	Alterations to lane layout on all approaches to Picardy roundabout	13/04/18	Ongoing
	City Centre	CASTLEHILL		For delivery / removal of Tattoo stands	Road closed	03/05/18	30/10/18
	City Centre	NORTH BRIDGE		City of Edinburgh Council - bridge refurbishment project	Northbound bus lane closure 8pm - 6am each night (except Fridays)	10/06/18	November 2018
	City Centre	LAURISTON PLACE	At Lauriston Gardens	Scottish Power - emergency cable repairs	Lane closures	6pm 26/08/18	31/08/18
	City Centre	LEITH WALK	Between Picardy roundabout and Union Street	Laing O'Rourke - trial holes to determine utility layout	Northbound carriageway reduced to one lane	28/08/18	05/09/18
	City Centre	ST ANDREW SQUARE		Tree felling	Footway at south west corner closed, parking suspended on north side of south leg	01/09/18	04/09/18
	City Centre	LONDON ROAD / EASTER ROAD / REGENT ROAD / MONTROSE TERRACE		Removal of temporary gyratory system	Starting with lane closures and temporary traffic lights at London Road Easter Road junction, other junctions to follow in turn	7am 03/09/18	23/09/18
	City Centre	CALTON ROAD	At New Street	BT - clearing blocked cable ducts	3-way temporary traffic lights	03/09/18	05/09/18
	City Centre	HAYMARKET TERRACE	Between Magdala Crescent and Coates Gardens	BT - cable pulling and jointing	Overnight lane closures (8pm - 6am for 2 nights)	03/09/18	05/09/18
	City Centre	HIGH RIGGS	Between Lauriston Street and Kennedy Walk	SGN - gas main connection	Road closed 7am - 5pm each day, existing one-way order on Kennedy Walk rescinded	03/09/18	17/09/18
	City Centre	BRUNTSFIELD PLACE	At Barclay Terrace	Scottish Water - manhole repairs	2-way temporary traffic lights	05/09/18	7am 06/09/18
	City Centre	ROSE STREET	Western end of the section between South Charlotte Street and Castle Street	Cityfibre - cable connections	Phase 1 - Rose Street South Lane closed; Phase 2 - Rose Street North Lane closed	05/09/18	09/09/18

	City Centre	HIGH STREET	At Blackfriars Street and at Niddry Street	Scottish Water - ironwork repairs (x2)	Lane closures and contraflow; Blackfriars Street and Niddry Street closed	06/09/18	7.30am 07/09/18
	City Centre	LOTHIAN ROAD	Between Morrison Street and Fountainbridge	Scottish Water - mains connection	Citybound lane closure	06/09/18	14/09/18
	City Centre	WEST MAITLAND STREET	At Atholl Place	SGN - gas main connection	Road closed to citybound traffic except for buses and trams). Diversion via Palmerston Place - Chester Street - Manor Place	7am 07/09/18	16/09/18
	City Centre	HOLYROOD ROAD	At Holyrood Gait	Utility trial holes	Eastbound carriageway and north footway closed after Reid's Close. Access to / from Holyrood Gait controlled by stop / go boards	07/09/18	10/09/18
	City Centre	QUEEN STREET	Between North Charlotte Street and North Castle Street	Building contractor - steel deliveries to Erskine House development site	Lane closures and contraflow, temporary pedestrian crossing facilities	08/09/18	09/09/18
	City Centre	GEORGE STREET	St Andrew Square to Hanover Street	Crane lift	Road closed to westbound traffic, lane closures on North / South St David Street. Parking suspended on both sides and central reserve. Sundays only (except 16/09/18)	09/09/18	28/10/18
	City Centre	BRUNTSFIELD PLACE	At Whitehouse Loan	Scottish Water - manhole repairs	2-way temporary traffic lights	09/09/18	09/09/18
	City Centre	ROSE STREET NORTH LANE	West section between Hanover Street and South St David Street	Gutter maintenance	Road closed	09/09/18	09/09/18
	Colinton / Fairmilehead						
	Corstorphine / Murrayfield	FEATHERHALL AVENUE		Traffic calming measures	Road closed to northbound traffic at Ladywell Avenue (except for cycles). Parking suspended on both sides.	14/08/18	28/09/18
	Corstorphine / Murrayfield	BROOMBANK TERRACE		Scottish Power - cable installation	Road closed to through traffic	22/08/18	11/09/18
	Corstorphine / Murrayfield	SAUGHTON ROAD NORTH	At Corstorphine Park Gardens	SGN - gas leak repairs	4-way temporary traffic lights	26/08/18	TBC
	Corstorphine / Murrayfield	ST JOHN'S ROAD	At Clermiston Road	BT - cabling work	3-way temporary traffic lights	01/09/18	02/09/18
	Corstorphine / Murrayfield	ROSEBURN TERRACE	At Roseburn Street	SGN - gas main renewal	3-way temporary traffic lights	03/09/18	21/09/18
	Craigtintny/ Duddingston	WILLOWBRAE ROAD	At Duddingston Road / Duddingston Road West	SGN - gas main renewal	Duddingston Road closed; 3-way temporary lights for 6 weeks and then contraflow on Duddingston Road West for 4 weeks, Meadowfield Avenue closed. Local diversions as signed.	09/07/18	08/09/18
	Craigtintny/ Duddingston	PORTOBELLO ROAD	Between Restalrig Avenue and Telferton	SGN - gas main renewal	Various lane restrictions	07/08/18	28/09/18
	Drum Brae / Gyle	RANNOCH ROAD	Between Clermiston Road and Allan Breck Gardens	Scottish Power - cable installation to upgrade supply to Barnton Quarry	<del>Temporary traffic lights</del> . Works suspended.	22/08/18	14/09/18
	Forth	FERRY ROAD	At Chancelot Grove	Scottish Water - manhole repairs	2-way temporary traffic lights	02/09/18	02/09/18
	Fountainbridge/ Craiglockhart	DUNDEE STREET	At Gibson Terrace	Scottish Water - ironwork repairs	3-way temporary traffic lights	04/09/18	7am 05/09/18
	Inverleith	WATER OF LEITH PATH AT DEAN VILLAGE		Landslip	Path closed beneath Dean cemetery	April 2013	Ongoing
	Inverleith	BROUGHTON ROAD	At Rodney Street	City of Edinburgh Council - carriageway and footway resurfacing, traffic signals and street lighting upgrade	3-way temporary traffic lights for initial phases. Overnight road closures for carriageway works (dates TBA)	02/07/18	Late September
	Inverleith	QUEENSFERRY ROAD	Front of Stewart's Melville School	SGN - gas main renewal	Lane closures and contraflow. Start delayed, awaiting revised dates	30/07/18	10/08/18






	Inverleith	WARRISTON ROAD	At St Mark's Bridge	City of Edinburgh Council - bridge refurbishment	Road closed. Diversion via Broughton Road - Inverleith Row - Ferry Road or Broughton Road - Newhaven Road - Ferry Road. Pedestrian diversion via Powderhall footbridge. Cyclist diversion via Chancelot Path / Goldenacre Path. Access to crematorium via Ferry Road only	21/08/18	05/02/19
	Inverleith	QUEENSFERRY ROAD	At Craigleith junction	Scottish Water - manhole repairs	Westbound lanes 1 and 2 (of 3) closed on approach to Craigleith junction	09/09/18	09/09/18
	Leith	NEWHAVEN PLACE	Between Goosander Street and Lindsay Road	Construction work	Road closed	08/01/18	26/10/18
	Leith	EAST HERMITAGE PLACE	Between Lochend Road and Somerset Place	City of Edinburgh Council - footway resurfacing and pedestrian crossing upgrade	Lane closures, off-peak temporary traffic lights	16/08/18	07/09/18
	Leith	NEWHAVEN PLACE		September cruise liner visits on 2nd, 5th, 15th, 18th, 26th and 27th	Parknig restrictions on Newhaven Place and Pier Place	02/09/18	27/09/18
	Leith Walk	WATER OF LEITH PATH AT BONNINGTON		Unsafe wall adjacent to Miller Homes site	Path closed between Newhaven Road and Anderson Place	02/08/17	TBC
	Leith Walk	ANDERSON PLACE	At Bonnington Road Lane	Biscuit Factory festival events	Road closed to through traffic	20/07/18	02/09/18
	Leith Walk	WARRISTON ROAD	At St Mark's Bridge	City of Edinburgh Council - bridge refurbishment	Road closed. Diversion via Logie Green Road - Broughton Road - Inverleith Row - Ferry Road. Pedestrian diversion via Powderhall footbridge. Cyclist diversion via Chancelot Path / Goldenacre Path. Access to crematorium via Ferry Road only	21/08/18	05/02/19
	Leith Walk	ALBERT STREET		City of Edinburgh Council - carriageway resurfacing	Road closed to through traffic *postponed, new start date 03/09/18*	27/08/18	21/09/18
	Leith Walk	BONNINGTON ROAD	At Anderson Place	Cityfibre - cable and ducting installation	3-way temporary traffic lights	28/08/18	01/09/18
	Leith Walk	BONNINGTON ROAD	At Broughton Road / Pilrig Street / Newhaven Road	BT - carriageway repairs	4-way temporary traffic lights	02/09/18	02/09/18
	Liberton/ Gilmerton	LIBERTON ROAD	Between Gilmerton Road and Mid Liberton	Development works	Lane closures in both directions, contraflow in operation and east footway closed. Temporary pedestrian crossing at Mid Liberton.	12/06/17	Ongoing
	Liberton/ Gilmerton	CUMNOR CRESCENT	Between Rutherford Drive and Woodstock Place	SGN - gas main renewal	Lane and parking restrictions, phased closures of local roads as signed	04/06/18	30/08/18
	Liberton/ Gilmerton	GILMERTON ROAD	Between Walter Scott Avenue and Old Mill Lane	SGN - gas main renewal	Narrow lanes maintaining 2-way traffic for most of the project. Temporary traffic lights when working at junctions with Walter Scott Avenue, Glenallan Drive, Orrok Park	02/07/18	21/09/18
	Liberton/ Gilmerton	LASSWADE ROAD	At Kirkgate	Clancy Docwra - utility connections to housing development	4-way temporary traffic lights (with pedestrian phase)	13/08/18	07/09/18
	Liberton/ Gilmerton	DRUM STREET	At Candlemaker's Park	Scottish Water - mains connection to housing development	3-way temporary traffic lights	16/08/18	02/09/18
	Liberton/ Gilmerton	BURDIEHOUSE ROAD	Between Southhouse Broadway and Janefield	Multi-utility connections for new Barratt Homes development, road realignment and resurfacing, street lighting and signals upgrade	Lane closures / contraflow	03/09/18	23/11/18
	Liberton/ Gilmerton	FROGSTON ROAD EAST	Between Kaimes crossroads and Broomhills Road	Scottish Water - manhole repairs	Off-peak temporary traffic lights	03/09/18	03/09/18
	Midlothian	MAURICEWOOD ROAD	Between A702 and Belwood Road	Construction of new roundabout	Road closed	05/03/18	Ongoing
	Midlothian	OLD EDINBURGH ROAD, DALKEITH		Midlothian Council - carriageway resurfacing	Parking suspended on both sides. Rolling programme with lane closures, temporary traffic lights as needed and bus stop closures as signed on street.	11/06/18	12 weeks
	Midlothian	NEWTON CHURCH ROAD	Between Old Dalkeith Road and Edmonstone Road	SGN - gas main renewal	Road closed to through traffic in 3 phases, restricted access to Smithy Green Avenue, Forth View Crescent and Campview.	02/07/18	07/09/18
	Midlothian	RULLION ROAD, PENICUIK		Midlothian Council - carriageway resurfacing	Road closed (in sections)	27/08/18	19/10/18

Start dates indicate earliest anticipated start.  
Finish dates represent formal notice periods -  
works may finish earlier or be extended.

 	Morningside	POLWARTH AREA		SGN - gas main renewal	Polwarth Terrace closed between Gray's Loan and Gillsland Road. Temporary traffic lights at Gray's Loan junction and Harrison Road junction. Phased road closures of Gillsland Road, Harrison Road and Merchiston Avenue later in the project	30/06/18	October 2018
	Morningside	BALCARRES STREET	Between Bruce Street and Balcarres Court	Scottish Water - manhole repairs	Lane closures and stop / go boards, parking suspended on both sides	02/09/18	02/09/18
	Morningside	WHITEHOUSE LOAN	At Greenhill Terrace	Cityfibre - cable installation	3-way temporary traffic lights	07/09/18	11/09/18
	Morningside	MORNINGSIDE ROAD	At Church Hill	City of Edinburgh Council - repairs to traffic detection loops	Temporary traffic lights	09/09/18	09/09/18
	Pentland Hills	MAIN STREET, RATHO	Between Hillview Cottages and Dalmahoy Road	City of Edinburgh Council - footway resurfacing	3 or 4-way temporary traffic lights	18/07/18	07/09/18
	Pentland Hills	LONG DALMAHOY ROAD	Between Ravelrig Road and Newhouse Livery Yard	City of Edinburgh Council - water pipe installation	Road closed to through traffic (local access maintained) then temporary traffic lights at Hags Farm Road and Warriston Farm Road in turn	17/06/18	22/09/18
	Pentland Hills	HARLAW ROAD	Between Bavelaw Road and Malleny Millgate	City of Edinburgh Council - carriageway resurfacing	Road closed	13/08/18	14/09/18
	Pentland Hills	A71	At Dalmahoy junction	City of Edinburgh Council - drainage investigation	Off-peak 4-way temporary traffic lights (new start date)	28/08/18	31/08/18
	Pentland Hills	A71	Between Dalmahoy junction and Addiston Farm Road	City of Edinburgh Council - snagging works at carriageway resurfacing	Off-peak temporary traffic lights	03/09/18	03/10/18
	Portobello/ Craigmillar	MILTON ROAD WEST	At Duddingston Row	SGN - gas leak repairs	Lane restrictions (right turn into Duddingston Row reopened)	13/07/18	Ongoing
	Portobello/ Craigmillar	HAREWOOD ROAD	Between Wauchope Avenue and Wauchope Terrace	Building contractor - new drainage system (phase 1 of 2)	Road closed and Rackstraw Place closed between Wauchope Terrace and Niddrie Mains Drive	03/09/18	26/09/18
	Portobello/ Craigmillar	MAGDALENE DRIVE	Various locations	City of Edinburgh Council - installation of speed humps	Lane closures and parking restrictions as signed	03/09/18	07/09/18
	Portobello/ Craigmillar	MILTON ROAD EAST	Adjacent to Portobello cemetery	Telecomms company - cherry-picker access to phone mast	Off-peak lane closures / contraflow	04/09/18	04/09/18
	Portobello/ Craigmillar	NEWCRAIGHALL ROAD	At the Park & Ride	City of Edinburgh Council - repairs to traffic detection loops	Off-peak temporary traffic lights	04/09/18	04/09/18
	Sighthill/Gorgie	SAUGHTON PARK		<u>Saughton Park regeneration project</u>	Car park and main path through park closed, alternative cyclist and pedestrian route signposted via Stevenson Road - Balgreen Road. No car parking available. Car parks, play park and other facilities outwith the Walled Garden expected to reopen late September, remainder to reopen in December	31/07/17	December 2018
	Sighthill/Gorgie	CALEDONIAN CRESCENT	Between Orwell Place and Orwell Terrace	Scottish Water - sewer repairs	Road closed	06/08/18	21/09/18
	Sighthill/Gorgie	BALGREEN ROAD	At Whitson Road	Scottish Power - emergency cable repairs	Temporary traffic lights	21/08/18	03/09/18
	Sighthill/Gorgie	STEVENSON ROAD	At Stevenson Avenue (western end)	Scottish Power - emergency cable repairs	Citybound lane closure, temporary bus stop	22/08/18	04/09/18 TBC
	Sighthill/Gorgie	BANKHEAD CROSSWAY NORTH	At Bankhead Avenue	Scottish Water - sewer connection	Lane closures	27/08/18	07/09/18
	Sighthill/Gorgie	TYNECASTLE		Hearts v St Mirren, kick-off 3pm	Mcleod Street closed, local parking restrictions as signed	01/09/18	01/09/18
	Sighthill/Gorgie	GORGIE ROAD	At Chesser Avenue	City of Edinburgh Council - repairs to traffic detection loops	Off-peak 3-way temporary traffic lights	03/09/18	03/09/18
	Sighthill/Gorgie	LONGSTONE ROAD	At Graysknowe	Scottish Water - sewer repairs	Southbund lane closure, parking suspended on both sides	03/09/18	07/09/18
	Sighthill/Gorgie	GORGIE ROAD	At Wheatfield Street	City of Edinburgh Council - repairs to traffic detection loops	Off-peak 3-way temporary traffic lights	05/09/18	05/09/18

	Sighthill/Gorgie	SAUGHTON ROAD	At Stenhouse Drive / Broomhouse Drive	City of Edinburgh Council - repairs to traffic detection loops	Off-peak 4-way temporary traffic lights	06/09/18	06/09/18
	Sighthill/Gorgie	TYNECASTLE		Scotland U21 v Andorra U21, kick-off 7.30pm	Mcleod Street closed, parking suspended on Mcleod Street and Tynecastle Terrace	06/09/18	06/09/18
	Southside/ Newington	POTTERROW	Between Marshall Street and Brighton Street	Building development	Lane closures and contraflow.	11/09/17	01/09/18
	Southside/ Newington	GEORGE SQUARE		George Square Festival	East leg of Square closed. North side and Crichton Street closed 10.30am - 3am daily 01/08/18 - 28/08/18	7am 27/06/18	03/09/18
	Southside/ Newington	GRANGE AREA		<u><a href="#">SGN - gas main renewal (click cell for more details)</a></u>	Phased road closures of Lauder Road, Grange Terrace, Fountainhall Road, Blackford Avenue, Oswald Road, Kilgraston Road and Whitehouse Terrace. Parking restrictions as signed, temporary traffic lights as required.	30/06/18	Ongoing
	Southside/ Newington	WEST MAINS ROAD	On approach to Mayfield Road	Scottish Power - cable repairs	Eastbound lane closure	22/08/18	04/09/18 TBC
	Southside/ Newington	HOPE PARK CRESCENT	Between Buccleuch Terrace and Hope Park Terrace	Scottish Water - urgent sewer repairs	Southbound lane closure and temporary bus stop	28/08/18	10/09/18
	Southside/ Newington	MAYFIELD ROAD	Between Liberton Road and Blackbarony Road	BT - clearing blocked cable ducts	Lane closures 04/09/18 and 3-way temporary traffic lights at Blackbarony Road 05/09/18	04/09/18	05/09/18
	Southside/ Newington	CAUSEWAYSIDE	At Grange Road	BT - cabling work	4-way temporary traffic lights 7pm - 7am for 3 nights	07/09/18	10/09/18

#### Trunk roads

		M8	Claylands to Almond Bridge	Amey - carriageway patching	Road closed to westbound traffic 8pm - 6am each night. Traffic signals at Newbridge roundabout switched off to accommodate diverted traffic	27/08/18	01/09/18
		CITY BYPASS	At Dreghorn	Amey - carriageway patching	Eastbound on-slip closed 8pm - 6.30am	31/08/18	01/09/18
		A702	At Mauricewood roundabout		Temporary traffic lights	01/09/18	21/12/18
		A1	At Old Craighall	Amey - trial holes	Inner ring of roundabout closed; northbound on-slip closed 8pm - 6.30am for 2 nights. Diversion via A1 (S) to Dolphingstone and return	05/09/18	07/09/18
		CITY BYPASS	Millerhill to Old Craighall	Amey - trial holes	Road closed to eastbound traffic 8pm - 6.30am, diversion via Millerhill - Salter's Road - Dolphingstone	05/09/18	06/09/18