

## Roadworks & events report

**Effective from 19th May 2017**

---

**For further information please contact the following:**

Edinburgh and Midlothian contact CLARENCE on 0800 23 23 23

Lafarge Tarmac contact 01698 575 600

[Traffic Scotland - information on motorways and City Bypass](#)

















[Forth Road Bridge](#)

[Transport for Edinburgh - Lothian Buses and Edinburgh Trams](#)





















[Follow Edintravel on Twitter for regular updates](#)

[See details of Ward boundaries](#)

Entries are arranged by Ward and then by start date. Underlined entries contain links to maps or further information

new information in this version		 = temporary traffic lights in use	 = diversion in operation			
Ward	Street	Location	Description	Traffic Control	Start date	Finish date
	Almond	QUEENSFERRY AREA inc A904, B800 and A90		Transport Scotland - construction of Forth Replacement Crossing	Varying traffic management arrangements. Full details at <a href="http://www.transportscotland.gov.uk/project/forth-replacement-crossing/information-road-users">http://www.transportscotland.gov.uk/project/forth-replacement-crossing/information-road-users</a>	September 2017
	Almond	C157 BURNSHOT ROAD	At the A90	City of Edinburgh Council	Flyover closed to all traffic (including cyclists and pedestrians). Slip roads remain open, traffic can travel between Kirkliston and the northbound A90. *Diversion route now in place as signed.	28/11/16 Ongoing
	Almond	<u>CAMMO ROAD</u>	Between Turnhouse Road and eastern end of Lennymuir	City of Edinburgh Council - carriageway resurfacing	Road closed except for local, pedestrian and emergency vehicle access	20/03/17 10/06/17
	Almond	<u>WHITEHOUSE ROAD</u>	Between Avon Road and Cramond Crescent	SGN - gas main renewal project	Various phases and arrangements with lane closures, parking restrictions and temporary traffic lights as required	20/03/17 June 2017
	Almond	QUEENSFERRY ROAD	Clermiston Road North to Quality Street	City of Edinburgh Council - replacement of street lighting columns	Off-peak citybound lane closure	03/04/17 22/05/17
	Almond	<u>HOPETOUN ROAD</u>	Between Stewart Terrace and Walker Drive	Scottish Water - installation of new water main	Lane closures and temporary traffic lights	13/04/17 26/05/17
	Almond	GLASGOW ROAD	Newbridge to Ingliston	City of Edinburgh Council - extension of cycle path	Off-peak citybound lane closure; north footway / cycle path closed, pedestrian and cyclist diversion via Ratho Station footbridge - south footway	01/05/17 16/06/17
	Almond	<u>GLASGOW ROAD</u>	Newbridge Roundabout	Amey - investigation work	Nightly lane closures on all approaches and restrictions as signed - 9.30pm - 6am	21/05/17 22/05/17
	City Centre	<u>LEITH STREET</u>		St James redevelopment works	Northbound carriageway closed, contraflow on southbound side. No right turn into or out of Greenside Row. St James' Place, Cathedral Lane and St James car parks closed. * <b>Calton Road closed both ways at Leith Street as of 16/05/17.</b>	04/01/16 Ongoing
	City Centre	<u>WEST REGISTER STREET</u>	Between St Andrew Square and Register Place (at Café Royal)	Building demolition / development	Road closed to through traffic	25/04/16 Ongoing
	City Centre	QUEEN STREET	At Hanover Street / Queen Street Gardens East	Revised layout during closure of Queen Street Gardens West - *Queen Street Gardens West open as of 19/05/17	Right turn from Hanover Street into Queen Street and from Queen Street into Queen Street Gardens East permitted again. *Right turn from Queen Street into Dundas Street is now closed.	14/03/17 31/05/17
	City Centre	<u>HIGH STREET</u>	At Blackfriars Street	SGN - major Old Town gas main development (click on cell)	Road reopened 25/04/17	20/03/17
	City Centre	ST JOHN STREET		SGN - major Old Town gas main development (click on cell)	Lane closures and parking restrictions	20/03/17 TBC
	City Centre	<u>HOLYROOD ROAD</u>	At the Cowgate	SGN - major Old Town gas main development (click on cell)	Road closed to through traffic. *Update as of 18/05/17: Phase 4 started 18th May. Phase 4 work is Holyrood Road closed from the Cowgate + St Mary's Street closed to southbound traffic. No access to Cowgate going west from Holyrood Road.	26/04/17 23/05/17 TBC
	City Centre	LEITH STREET	Between Princes Street and Greenside Row	St James redevelopment works (utility diversions)	Northbound carriageway closed, 2-way traffic on southbound carriageway. No exit from Calton Road. West footway closed at Princes Street, no left turn into Waterloo Place	29/04/17 Ongoing
	City Centre	LEITH STREET	Between Greenside Row and Little King Street	St James redevelopment works (drainage diversions)	Various layouts with lane closures and contraflows. Bus stops will require to be relocated - please refer to on-street signage	02/05/17 26/05/17
	City Centre	CASTLEHILL	Between Lawnmarket and Castle esplanade	Delivery, installation and removal of Tattoo stands	Road closed	03/05/17 30/10/17
	City Centre	GAYFIELD SQUARE	At Gayfield Street	Building company - emergency works	Road closed westwards from Gayfield Street	18/05/17 30/06/17
	City Centre	GEORGE IV BRIDGE	Chambers Street	Clancy Dowcra - carriageway repairs	Overnight lane closures and temporary traffic lights - 11pm - 5am	21/05/17 22/05/17
	City Centre	THISTLE STREET	Hanover Street to Fredrick Street	BT - cable duct works	Thistle Street North West to South West lanes closures	26/05/17 27/05/17
	City Centre	VARIOUS ROAD CLOSURES	Edinburgh Marathon Festival	<u>Edinburgh Marathon Festival</u>		8am 27/05/2017 7pm 28/05/2017
	City Centre	GEORGE STREET	North Castle Street to Fredrick Street	Building crane works	Road closed eastbound	28/05/17 28/05/17

	Colinton / Fairmilehead	<u>OXGANGS FARM AVENUE</u>	In its entirety	City of Edinburgh Council - footway and carriageway resurfacing	Road closed to through traffic, local diversions as signed	27/02/17	09/06/17
	Corstorphine / Murrayfield	<u>RIVERSDALE CRESCENT</u>	Between Corstorphine Road and Riversdale Road	City of Edinburgh Council - Water of Leith flood prevention works	Road closed		July 2017
	Corstorphine / Murrayfield	<u>ELLERSLY ROAD</u>	Development site between Kinellan Road and Murrayfield Road	BT - installation of chamber, cables and ducting	Lane closures and temporary traffic lights	01/05/17	21/05/17
	Craigentinny/ Duddingston	<u>DALGETY ROAD</u>	Between Marionville Road and Dalgety Street	Building development works	Road closed to through traffic	28/09/15	Ongoing
	Craigentinny/ Duddingston	<u>MILTON ROAD WEST</u>	Citybound to Duddingston crossroads	SGN - gas main repairs	Inside lane closures		
	East Lothian	<u>GALT ROAD, MUSSELBURGH</u>	Phase 1 - Macbeth Moir Road to Galt Terrace Phase 2 - Galt Terrace to Delta Crescent	East Lothian Council - carriageway resurfacing	Road closed (phase 1 from 01/05/17, phase 2 from 15/05/17)	01/05/17	26/05/17
	Forth	<u>BOSWALL PARKWAY</u>	At Wardie Crescent	SGN - gas main repairs	Lane closures and temporary traffic lights	20/02/17	Ongoing
	Forth	<u>PENNYWELL GARDENS</u>		Building development	Lane closures and parking restrictions; Muirhouse Crescent closed. Pennywell Gardens closed westbound from Pennywell Road 08/05/17 - 19/05/17	08/03/17	Late May
	Forth	<u>TRINITY ROAD</u>	Between Lower Granton Road and Primrose Bank Road	Scottish Water - sewer construction	Road closed to through traffic	20/03/17	21/07/17
	Forth	<u>SOUTH TRINITY ROAD</u>	Junction at Denham Green Avenue	BT - cable duct works	Temporary traffic lights	15/05/17	19/05/17
	Forth	<u>PILTON GARDENS</u>	Pilton Crescent	BT - cable duct works	Road closed - diversions as signed	21/05/17	21/05/17
	Forth	<u>PENNYWELL ROAD</u>	West Granton Road	BT - cable duct works	Lane closures as signed	23/05/17	23/05/17
	Forth	<u>BOSWALL PARKWAY</u>		City of Edinburgh Council - patching works	Lane closures and temporary traffic lights	22/05/17	26/05/17
	Fountainbridge/ Craiglockhart	<u>SEMPLE STREET</u>	At Fountainbridge junction	Development of former Farmfoods building	Lane closure and parking restrictions. Short pedestrian diversion and temporary crossing facilities in place.	05/09/16	31/01/18
	Fountainbridge/ Craiglockhart	<u>DUNDEE STREET</u>	At Viewforth	Development of new Boroughmuir High School (carriageway reconstruction)	Temporary traffic lights. Viewforth closed to through traffic from Monday 22nd May	24/04/17	09/06/17
	Fountainbridge/ Craiglockhart	<u>GLENLOCKHART ROAD</u>	At The Steils	Scottish Power - cable repairs	Temporary traffic lights	10/05/17	22/05/17
	Fountainbridge/ Craiglockhart	<u>FOUNTAINBRIDGE</u>	At new Hilton Hotel	SGN - gas connection works	Temporary traffic lights (manually controlled during peak times)	15/05/17	19/05/17
	Inverleith	<u>WESTER DRYLAW DRIVE</u>	At Wester Drylaw Avenue	City of Edinburgh Council - footway resurfacing	Road closed to through traffic (Monday to Friday).	20/03/17	19/05/17
	Inverleith	<u>CRAIGCROOK ROAD</u>	Between Craigcrook Park and Hillpark Terrace	Scottish Power - installation of new cabling	Lane closures / contraflow	25/04/17	24/05/17
	Inverleith	<u>GRIGOR AVENUE</u>	Near Gregor Terrace	City of Edinburgh Council - carriageway resurfacing	Lane closure and parking restrictions	15/05/17	19/05/17
	Inverleith	<u>BRANDON TERRACE</u>	At Glenogle Road	BT - Cabinet and ducting works	Lane closures and temporary traffic lights (including peak times)	19/05/17	19/05/17
	Inverleith	<u>HOWARD STREET</u>	At Howard Street	City of Edinburgh Council - carriageway resurfacing	Lane closures and temporary traffic lights	21/05/17	21/05/17
	Inverleith	<u>INVERLEITH ROW</u>	At Brandon Terrace	City of Edinburgh Council - carriageway resurfacing	Lane closures and 3-way temporary traffic lights	21/05/17	21/05/17

	Leith	CONSTITUTION STREET	At Baltic Street / Bernard Terrace	BT - cable duct works	Temporary traffic lights (to be manually controlled)	17/05/17	19/05/17
	Leith	CONSTITUTION STREET	At Laurie Street	City Fibre - remedial ducting works	Off-peak 3-way temporary traffic lights	18/05/17	20/05/16
	Leith Walk	LEITH WALK	Between Pilrig Street and McDonald Road	Leith Programme phase 4	Lane closures and footway restrictions. Side roads closed as required and as publicised. Iona Street closed until July, Albert Street closed 10/04/17 for 3 weeks, McDonald Road and Brunswick Road closed 02/05/17 for up to 10 weeks.	05/09/16	02/08/17
	Leith Walk	MCDONALD ROAD / BRUNSWICK ROAD	At Leith Walk	Leith Programme - carriageway and footway works, traffic signals upgrade	Roads closed	02/05/17	10 weeks
	Leith Walk	ANDERSON PLACE	O/s The Biscuit Factory	SGN - maintenance works	Temporary traffic lights	15/05/17	29/05/17
	Leith Walk	EASTER ROAD	At Albion Road	Cityfibre - emergency repairs	Temporary traffic lights	17/05/17	19/05/17
	Liberton/ Gilmerton	MOREDUNVALE ROAD	From Upper Craigour to Craigour Drive	Flood prevention works	Road closed westbound. *road closed in both directions from Monday 27/03/17 for 3 months*	09/02/16	July 2017
	Liberton/ Gilmerton	MOREDUN PARK ROAD	At Fernieside Avenue	City of Edinburgh Council - repairs to retaining wall	Temporary traffic lights	14/02/17	Ongoing
	Liberton/ Gilmerton	LANG LOAN		Scottish Water - mains upgrade	Lane closures and temporary traffic lights	11/04/17	30/05/17
	Liberton/ Gilmerton	GILMERTON STATION ROAD	As signed	City of Edinburgh Council - footway crossing works	2-way temporary traffic lights (to be manually controlled during peak times)	11/05/17	19/05/17
	Liberton/ Gilmerton	LASSWADE ROAD	Ellon's Glen Road	Scottish Water - ironwork repairs	Temporary traffic lights - OFF-PEAK	19/05/17	19/05/17
	Liberton/ Gilmerton	GILMERTON ROAD	Double Hedges Road	Scottish Water - ironwork repairs	Lane closures and temporary traffic lights - off-peak times	21/05/17	21/05/17
	Liberton/ Gilmerton	FROGSTON ROAD EAST	At Mortonhall Gate	Scottish Water - ironwork repairs	Lane closures and temporary traffic lights - off-peak times	22/05/17	22/05/17
	Liberton/ Gilmerton	DRUM STREET	At Candlemakers Park	Scottish Water - ironwork repairs	Lane closures and temporary traffic lights - off-peak times	22/05/17	22/05/17
	Liberton/ Gilmerton	BURDIEHOUSE ROAD	At Captains Road	Scottish Water - ironwork repairs	Lane closures and temporary traffic lights 9.30 - 5.30pm	22/05/17	22/05/17
	Liberton/ Gilmerton	BURDIEHOUSE ROAD	Janefield Road	SGN - connection works	Lane closures (bus lanes) Citybound for 1 wk and outbound for 3 wks.	22/05/17	22/06/17
	Liberton/ Gilmerton	FROGSTON ROAD EAST	At Mortonhall Park Ave	Scottish Water - watermain upgrade repairs	Lane closures and temporary traffic lights - lights to be manually controlled peak times	22/05/17	06/06/17
	Meadows/ Morningside	GILMORE PLACE	Eastwards from Leamington Place	SGN - gas main renewal project	Lane closures and 2-way temporary traffic lights. Leamington Terrace, Upper Gilmore Place and Gillespie Street closed as required	17/04/17	28/05/17
	Meadows/ Morningside	LAURISTON PLACE	North side between Chalmers Street and Archibald Place	Scottish power - urgent cable repairs	Lane closures	24/04/17	08/05/17 TBC
	Meadows/ Morningside	GREENBANK CRESCENT	Between Greenbank Grove and Greenbank Row	Scottish Water - pipe repairs (TBC)	Lane closures and temporary traffic lights	08/05/17	19/05/17
	Meadows/ Morningside	COMISTON ROAD	Greenbank Crescent/ Braidburn Terr	Scottish Power - remedial works	4 -way temporary lights	27/05/17	28/05/17
	Meadows/ Morningside	GILLSLAND ROAD	Near junction with Spylaw Road	Scottish power - urgent cable repairs	Traffic management TBC but temporary lights proposed	18/05/17	31/05/17
	Midlothian	NEWTON CHURCH ROAD, DANDERHALL	Between Millerhill Road and Edmonstone Road	Housing development	Road closed	17/04/17	35 weeks

	West Lothian	<u>B8020 NIDDRY ROAD</u>	Between Main Street, Winchburgh and Craigton Place	West Lothian Council - footway works then carriageway resurfacing	Lane closures and temporary traffic lights; east footway closed. Road closed to through traffic from 15/05/17	24/04/17	19/06/17
	Portobello / Craigmillar	DUDDINGSTON AREA		SGN - gas main renewal project	Phased road closures and parking restrictions on Milton Crescent, Milton Gardens North & South, Durham Road South, Duddingston Rise, Duddingston View, Bingham Drive, Bailie Terrace, Bailie Grove, Bailie Path, Magdalene Gardens	07/11/16	31/08/17
	Portobello / Craigmillar	PORTOBELLO PROMENADE	In its entirety, starting at the Joppa Road end	SGN - gas main renewal project	SGN hope to keep the promenade open throughout the project but closures and parking restrictions may be required on adjoining roads	09/01/17	15 weeks
	Portobello / Craigmillar	FISHWIVES' CAUSEWAY	Between Portobello High Street and roundabout at Baileyfield Crescent	Scottish Power - cable repairs	Lane closures and temporary traffic lights when required	23/03/17	TBC
	Portobello / Craigmillar	<u>GREENDYKES ROAD</u>	Between Greendykes Drive and Niddrie House Avenue	SGN - gas main renewal project	Lane closures and temporary traffic lights when required	03/04/17	July 2017
	Portobello / Craigmillar	<u>MILTON ROAD WEST</u>	At Mountcatsle Drive South	SGN - gas main renewal project	Lane closures and temporary traffic lights when required	19/05/17	09/06/17
	Portobello / Craigmillar	<u>MILLERHILL ROAD</u>	A the Wisp	BT - cable & ducting	Lane closures 3-way temporary traffic lights	19/05/17	23/05/17
	Sighthill/Gorgie	SIGHTHILL VIEW	Between Sighthill Road and Sighthill Loan then between Sighthill Loan and Calder Road	City of Edinburgh Council / Lafarge Tarmac - footway resurfacing works	Road closed, local diversions as signed. Monday - Friday only	18/04/17	19/05/17
	Sighthill/Gorgie	GORGIE ROAD	Balgreen junction to Westfield junction	SGN - carriageway repairs (rolling programme)	Lane closures and off-peak temporary traffic lights (2/3/4-way as required)	14/05/17	20/05/17
	Sighthill/Gorgie	GORGIE/DALRY			Parade - 'rolling closures' on Dalry Road, (Distillery Lane) - Gorgie Road - Wheatfield Road. 9am - 10am	20/05/17	20/05/17
	Sighthill/Gorgie	GORGIE ROAD	At Chesser Avenue	3-way temporary traffic lights	Overnight ironworks repairs *Date changed from the 21st to the 26th May.	26/05/17	27/05/17
	Sighthill/Gorgie	CALDER ROAD	On Calder Road and Calder Service Road/ Audi Garage	JC Decaux - installation of digital sign	Lane width restrictions	22/05/17	26/05/17
	Southside/ Newington	<u>MEADOW LANE</u>	From (and including) Buccleuch Place Lane to Buccleuch Street	Construction of new student housing	Roads closed	04/01/16	02/07/17
	Southside/ Newington	<u>HOWDEN STREET</u>	East Cross Causeway to Hardwell Close	Clancy Dowcra - burst watermain repairs	Roads closed, div as signed	22/05/17	24/05/17
	Southside/ Newington	<u>UPPER GRAY STREET</u>	At Salisbury Place	City of Edinburgh Council / Lafarge Tarmac - refurbishment works for national library	Southbound closed, div as signed	22/05/17	03/12/17
<b>Trunk roads (in date order)</b>							
		M8 J2	Westbound	Amey - patching works	Nightworks - 8pm - 6.30am. Closure of WB Carriageway between J1 and J2 (includes Calder WB Onslip), Div: Continue Hermiston/Calder to A720 EB - Goor R'about - A8 WB - M9 J1 and follow local Signage	22/05/2017	23/05/2017
		A720 Dreghorn to Calder	Westbound	Amey - surfacing works	Nightworks - 8pm - 6.30am. Road closure with div via Colinton, A71 to Calder jcn - surfacing	22/05/2017	24/05/2017
		A720 Straiton to Sheriffhall	Eastbound	Amey - Loops/Drainage works/Bridge inspection work.	Nightworks - 8pm - 6.30am. Road closure with div via A701, Lang Loan, A772 Gilmerton Road to A720 Sheriffhall Roundabout.	24/05/2017	27/05/2017
		A702 North of Carlops	Westbound & Eastbound	Surfacing works	Nightworks - 8pm - 6.30am. Road closure with div via A721, A701, Penicuik to Hillend -	24/05/17	25/05/17