

Roadworks & events report

Effective from 16th June 2017

For further information please contact the following:

Edinburgh and Midlothian contact CLARENCE on 0800 23 23 23

[Traffic Scotland - information on motorways and City Bypass](#)








[Forth Road Bridge](#)

[Transport for Edinburgh - Lothian Buses and Edinburgh Trams](#)

[Follow Edintravel on Twitter for regular updates](#)

[See details of Ward boundaries](#)




Entries are arranged by Ward and then by start date. Underlined entries contain links to maps or further information

new information in this version		 = temporary traffic lights in use	 = diversion in operation			
Ward	Street	Location	Description	Traffic Control	Start date	Finish date
	Almond	QUEENSFERRY AREA inc A904, B800 and A90		Transport Scotland - construction of Forth Replacement Crossing	Varying traffic management arrangements. Full details at http://www.transportscotland.gov.uk/project/forth-replacement-crossing/information-road-users	September 2017
	Almond	C157 BURNSHOT ROAD	At the A90	City of Edinburgh Council	Flyover closed to all traffic. Slip roads remain open, traffic can travel between Kirkliston and the northbound A90. Pedestrian and cycle diversion via A90 (N) slip road - A90 underpass	28/11/16 Ongoing
	Almond	HAWES BRAE AREA, SOUTH QUEENSFERRY		Cruise liner visits	Parking restrictions as signed Hawes Brae, Edinburgh Road and Hawes car park 12/06, 15/06, 26/06 and 27/06	12/06/17 27/06/17
	Almond	DAVIDSON'S MAINS		Gala Day parade	Rolling road closure from The Green - Main Street - Cramond Road South / Barnton Gardens 11.20am - midday approximately	17/06/17 17/06/17
	Almond	A90	At Burnshot junction	City of Edinburgh Council - carriageway repairs	Northbound off-slip to Burnshot Road closed 9.30am - 4pm each day	19/06/17 22/06/17
	Almond	INGLISTON AREA		Royal Highland Show	Event traffic management on A8 - reduced speed limit, queue management and part-time temporary traffic lights. Allow extra time for airport journeys	22/06/17 25/06/17
	City Centre	LEITH STREET		St James redevelopment works	Northbound carriageway closed, contraflow on southbound side. No right turn into or out of Greenside Row. St James' Place, Cathedral Lane and St James car parks closed.	04/01/16 Ongoing
	City Centre	WEST REGISTER STREET	Between St Andrew Square and Register Place (at Café Royal)	Building demolition / development	Road closed to through traffic	25/04/16 Ongoing
	City Centre	LEITH STREET	Between Princes Street and Greenside Row	St James redevelopment works (utility diversions)	Northbound carriageway closed, 2-way traffic on southbound carriageway. Calton Road closed. West footway closed at Princes Street, no left turn into Waterloo Place	29/04/17 Ongoing
	City Centre	LEITH STREET	Between Greenside Row and Little King Street	St James redevelopment works (drainage diversions)	Various layouts with lane closures and contraflows. Bus stops will require to be relocated - please refer to on-street signage	02/05/17 Ongoing
	City Centre	CASTLEHILL	Between Lawnmarket and Castle esplanade	Delivery, installation and removal of Tattoo stands	Road closed	03/05/17 30/10/17
	City Centre	HOLYROOD ROAD	At St John Street	SGN - major Old Town gas main development	Lane closures and temporary traffic lights. Road closed from 10/07/17.	08/05/17 08/09/17
	City Centre	BLACKFRIARS STREET	Between New Skinners Close and Cowgate	SGN - major Old Town gas main development (phase 5 of 8)	Road closed (access / exit via High Street)	24/05/17 24/07/17
	City Centre	COWGATE	Between Holyrood Road / St Mary's Road and Blackfriar's Street	SGN - Old Town gas main renewal (phase 6 of 8)	Road closed to westbound traffic	29/05/17 30/06/17
	City Centre	GUTHRIE STREET	Between Cowgate and Kincaid's Court	SGN - new gas main connection	Road closed to northbound traffic (no access to Cowgate from Chambers Street)	29/05/17 Ongoing
	City Centre	CALTON ROAD	At New Street	Network Rail - bridge inspection / maintenance	Overnight lane closures and 3-way temporary traffic lights (9pm - 6.30am each night)	05/06/17 22/06/17
	City Centre	LONDON ROAD	North side at Montrose Terrace	Clancy Docwra - street lighting cable repairs for Scottish power	Eastbound lane closure	06/06/17 19/06/17
	City Centre	REGENT ROAD	At St Andrew's House	Clancy Docwra - cable and ducting installation	Lane closures and contraflow	06/06/17 19/06/17
	City Centre	RANDOLPH PLACE	At Randolph Lane	Scottish Water - trial holes	Lane closures and parking restrictions	12/06/17 16/06/17
	City Centre	WEST COATES	At Donaldson's School	Scottish Water - mains connection for development site	Citybound lane closure	12/06/17 19/06/17
	City Centre	CENTRAL EDINBURGH		Pride Scotia parade	Rolling road closure Horse Wynd - Queen's Drive - Holyrood Gait - Holyrood Road - Cowgate - Candlemaker Row - Bristo Place - EUSA. Midday - 1pm approximately	17/06/17 17/06/17
	City Centre	ABBEYHILL AREA		March	Rolling road closure Regent Road - Abbeymount - Abbeyhill - Horse Wynd at some point between midday and 2pm	18/06/17 18/06/17
	City Centre	KINGS STABLES ROAD		Edinburgh Pipe Band Championship	Parking restrictions on both sides between Princes Street and garden entrance	18/06/17 18/06/17

	City Centre	ST ANDREW SQUARE	South side	Crane operations (rescheduled from 11/06/17)	South side of Square closed, exit via Meuse Lane	18/06/17	18/06/17
	City Centre	<u>DUNDAS STREET</u>	Between Fettes Row and Northumberland Street	City of Edinburgh Council - carriageway resurfacing	Lane closures / contraflow. Great King Street closed for first 2 weeks then Cumberland Street closed for 2 weeks.	19/06/17	14/07/17
	City Centre	QUEENSFERRY STREET LANE	At Queensferry Street	Virgin Media - cable works	Road closed	19/06/17	23/06/17
	City Centre	RANDOLPH PLACE	At Randolph Lane	McNicholas - cable and ducting installation	Lane closures and parking restrictions	19/06/17	23/06/17
	City Centre	MAGDALA CRESCENT	Between Haymarket Terrace and Eglinton Crescent	Scottish Power - cable and ducting installation for new substation	Road closed; citybound lane closure on Haymarket Terrace	20/06/17	11/07/17
	City Centre	<u>STAFFORD STREET</u>	Between Shandwick Place and Queensferry Street Lane	Clancy Docwra - equipment repairs	Road closed 8am - 2pm	25/06/17	25/06/17
	Colinton / Fairmilehead	OXGANGS BRAE	Between Oxgangs Broadway and Oxgangs Path	Building development works	West footway closed	12/06/17	16/06/17
	Colinton / Fairmilehead	OXGANGS FARM DRIVE	Between Redford Road and Oxgangs Farm Grove	O2 - mast maintenance	Road closed	21/06/17	21/06/17
	Corstorphine / Murrayfield	<u>RIVERSDALE CRESCENT</u>	Between Corstorphine Road and Riversdale Road	City of Edinburgh Council - Water of Leith flood prevention works	Road closed		July 2017
	Corstorphine / Murrayfield	FEATHERHALL AVENUE	Between St John's Road and Featherhall Terrace	Scottish Water - trial holes	Rolling programme with lane closures, parking restrictions and 2, 3 or 4-way temporary traffic lights	12/06/17	16/06/17
	Corstorphine / Murrayfield	ORMIDALE TERRACE	Between Kingsburgh Road and Murrayfield Drive	Local event	Road closed 2pm - 9pm	17/06/17	17/06/17
	Corstorphine / Murrayfield	DEVON PLACE	At West Coates	Crane operations	Road closed	18/06/17	18/06/17
	Craigentinny/ Duddingston	DALGETY ROAD	Between Marionville Road and Dalgety Street	Building development works	Road closed to through traffic	28/09/15	Ongoing
	Craigentinny/ Duddingston	MEADOWBANK	At Meadowbank Terrace / London Road	City of Edinburgh Council - junction upgrade	Lane closures and temporary traffic lights. Meadowbank Terrace closed (except 1st - 9th July for Royal Week) and Meadowbank Avenue closed for duration of work	29/05/17	04/08/17
	Forth	<u>PENNYWELL GARDENS</u>		Building development	Lane closures and parking restrictions; Muirhouse Crescent closed. Pennywell Gardens closed westbound from Pennywell Road from 08/05/17	08/03/17	Mid June
	Forth	<u>TRINITY ROAD</u>	Between Lower Granton Road and Primrose Bank Road	Scottish Water - sewer construction	Road closed to through traffic	20/03/17	21/07/17
	Forth	FERRY ROAD	Between Warriston Road and Clark Avenue	City of Edinburgh Council - carriageway repairs	Lane closures and temporary traffic lights 8.30am - 4pm	18/06/17	18/06/17
	Forth	BERESFORD GARDENS	Between Beresford Avenue and Lixmount Avenue	Local event	Road closed 2pm - 5pm	18/06/17	18/06/17
	Forth	SUMMERSIDE PLACE	Between Ferry Road and Summerside Street	Local event	Road closed 12pm - 4.30pm	18/06/17	18/06/17
	Fountainbridge/ Craiglockhart	<u>SEMPLE STREET</u>	At Fountainbridge junction	Development of former Farmfoods building	Lane closure and parking restrictions. Short pedestrian diversion and temporary crossing facilities in place.	05/09/16	31/01/18
	Fountainbridge/ Craiglockhart	<u>DUNDEE STREET</u>	At Viewforth	Development of new Boroughmuir High School (carriageway reconstruction)	Lane closures and 3-way temporary traffic lights.	24/04/17	16/06/17
	Fountainbridge/ Craiglockhart	FOUNTAINBRIDGE	At Gardners Crescent	Building contractor - maintenance works	Lane closures and 3-way temporary traffic lights. From 6am - 2pm each day over two consecutive weekends	15/06/17	25/06/17
	Fountainbridge/ Craiglockhart	FOUNTAINBRIDGE AREA		Edinburgh Canal Festival	Gilmore Park closed to traffic 16/06 - 19/06/17	17/06/17	17/06/17
	Fountainbridge/ Craiglockhart	SLATEFORD ROAD	At Shandon Place	Scottish Power - urgent cable repair	Lane closures and 3-way temporary traffic lights; Shandon Crescent closed	17/06/17	17/06/17

	Fountainbridge/ Craiglockhart	SHANDON CRESCENT	Between Shandon Road and Shandon Place	Local event	Road closed 9.30am - 6pm	18/06/17	18/06/17
	Fountainbridge/ Craiglockhart	FOUNTAINBRIDGE	At Ponton Street	Scottish Power - manhole repairs	Off-peak lane closures and 3-way temporary traffic lights	19/06/17	19/06/17
	Fountainbridge/ Craiglockhart	DUNDEE STREET	At Fountain Park	Telephone mast maintenance	Off-peak lane closures and temporary traffic lights	21/06/17	21/06/17
	Fountainbridge/ Craiglockhart	VIEWFORTH	St Peter's Place	Boroughmuir High School contractors - carriageway line marking	Lane restrictions and parking suspended along east side	21/06/17	21/06/17
	Inverleith	WARRISTON ROAD	Between Ferry Road and Warriston crematorium	City of Edinburgh Council - forestry work	Lane and parking restrictions each Sunday only	04/06/17	18/06/17
	Inverleith	TELFORD ROAD	At Groathill Road North	BT - cable and ducting installation	Lane closures and 3-way temporary traffic lights (manually controlled at peak times)	19/06/17	23/06/17
	Inverleith	QUEENSFERRY ROAD	At Orchard Brae	City of Edinburgh Council - carriageway patching	Lane closures and 3-way temporary traffic lights; Dean Path closed	25/06/17	25/06/17
	Leith	GREAT JUNCTION STREET	At Taylor Gardens / Bangor Road	Scottish Water - manhole repairs	Off-peak lane closures / contraflow	21/06/17	21/06/17
	Leith Walk	LEITH WALK	Between Pilrig Street and McDonald Road	Leith Programme phase 4	Lane closures and footway restrictions. Side roads closed as required and as publicised. Iona Street closed until July. McDonald Road and Brunswick Road closed 02/05/17 for up to 10 weeks. New - Brunswick Street closed 19/06/17 for around 6 weeks.	05/09/16	02/08/17
	Leith Walk	MCDONALD ROAD / BRUNSWICK ROAD	At Leith Walk	Leith Programme - carriageway and footway works, traffic signals upgrade	Roads closed	02/05/17	10 weeks
	Leith Walk	CAMBRIDGE GARDENS		Scottish Water - sewer repairs	Road closed to through traffic	05/06/17	16/06/17
	Liberton/ Gilmerton	MOREDUNVALE ROAD	From Upper Craigour to Craigour Drive	Flood prevention works	Road closed westbound. *road closed in both directions from Monday 27/03/17 for 3 months*	09/02/16	July 2017
	Liberton/ Gilmerton	LANG LOAN		Scottish Water - mains upgrade	Lane closures and temporary traffic lights	11/04/17	23/06/17
	Liberton/ Gilmerton	BURDIEHOUSE ROAD / KAIMES AREA		SGN - gas main renewal	Lane closures both directions on Burdiehouse Road. Work moves to Frogston Road East w/c 19/06/17 with temporary traffic lights at Kaimes crossroads from 24/07/17 for 2 weeks	17/05/17	07/07/17
	Liberton/ Gilmerton	OLD DALKEITH ROAD	Between Cameron Toll and Kingston Avenue	City of Edinburgh Council - carriageway resurfacing	Overnight (7pm - 7am) lane closures and temporary traffic lights. Walter Scott Avenue closed at Old Dalkeith Road.	12/06/17	14/07/17
	Liberton/ Gilmerton	LIBERTON ROAD	Between Gilmerton Road and Mid Liberton	Development works	Citybound lane closure and east footway closed. Temporary pedestrian crossing at Mid Liberton	12/06/17	July 2017
	Meadows/ Morningside	LAURISTON PLACE	Between Brougham Street and Lauriston Gardens	Cityfibre - cable works for superfast broadband	Lane closures. 3-way temporary traffic lights at Glen Street 13 - 16/06/17. Lauriston Gardens closed 17-18/06/17	07/06/17	20/06/17
	Meadows/ Morningside	GREENBANK CRESCENT	At Greenbank Loan	SGN - gas leak repairs	Lane closures	12/06/17	TBC
	Meadows/ Morningside	GREENBANK CRESCENT	At Greenbank Row	Scottish Water - pipe repairs	Lane closures and temporary traffic lights	12/06/17	19/06/17
	Midlothian	NEWTON CHURCH ROAD, DANDERHALL	Between Millerhill Road and Edmonstone Road	Housing development	Road closed	17/04/17	35 weeks
	Midlothian	MILLERHILL ROAD	South of Newton Village	Midlothian Council works	Lane closures and temporary traffic lights	12/06/17	16/06/17
	Midlothian	U64 CAULDCOATS ROAD		Scottish Power - mains installation	Road closed, diversion via Millerhill Road - The Wisp - Newcraighall Road - Whitehill Road	13/06/17	21/07/17
	Midlothian	LONDON ROAD, DALKEITH		Scottish Water - sewer connection	Road closed	24/06/17	25/06/17

	Pentland Hills	LANARK ROAD WEST	At George V Park	Telephone mast maintenance	Overnight lane closures and temporary traffic lights (7pm - 7am)	20/06/17	21/06/17
	Pentland Hills	LANARK ROAD WEST	At Muir Wood Road	Scottish Water - carriageway repairs	Off-peak lane closures and 3-way temporary traffic lights	21/06/17	21/06/17
	Portobello / Craigmillar	DUDDINGSTON AREA		SGN - gas main renewal project	Phased road closures and parking restrictions on Milton Crescent, Milton Gardens North & South, Durham Road South, Duddingston Rise, Duddingston View, Bingham Drive, Bailie Terrace, Bailie Grove, Bailie Path, Magdalene Gardens	07/11/16	31/08/17
	Portobello / Craigmillar	PORTOBELLO PROMENADE	In its entirety, starting at the Joppa Road end	SGN - gas main renewal project	SGN hope to keep the promenade open throughout the project but closures and parking restrictions may be required on adjoining roads	09/01/17	June 2016
	Portobello / Craigmillar	<u>GREENDYKES ROAD</u>	Between Greendykes Drive and Niddrie House Avenue	SGN - gas main renewal project	Lane closures and temporary traffic lights when required	03/04/17	July 2017
	Portobello / Craigmillar	THE WISP	Between Newcraighall Road and Millerhill Road	Scottish Power - cable reinforcement project	Rolling programme with lane closures and temporary traffic lights		30/06/17
	Portobello / Craigmillar	GREENDYKES ROAD	Near Niddrie Marischal Place	Scottish Power - cable connections	Lane closures and temporary traffic lights when required; west footway closed	12/06/17	23/06/17
	Portobello / Craigmillar	BELLFIELD STREET		Local event	Road closed 11am - 5pm	18/06/17	18/06/17
	Portobello / Craigmillar	DUDDINGSTON PARK	At Durham Place Lane	BT - cable works via carriageway manholes	Off-peak lane closures and temporary traffic lights	19/06/17	21/06/17
	Portobello / Craigmillar	<u>NIDDRIE MAINS ROAD</u>	At Duddingston Park South / Wisp / Newcraighall Road	Clancy Docwra - cable connections and carriageway reinstatement	4-way temporary traffic lights for 3 days then lane closures	19/06/17	23/06/17
	Sighthill/Gorgie	BANKHEAD CROSSWAY SOUTH	Between Bankhead Drive and Bankhead Street	Cityfibre - cable works for superfast broadband (remedials and snagging)	Lane closures and parking restrictions on both sides	15/06/17	19/06/17
	Sighthill/Gorgie	GORGIE ROAD	At Mcleod Street	BT - cable duct works	Off-peak lane closures and 3-way temporary traffic lights	18/06/17	18/06/17
	Sighthill/Gorgie	<u>DUNDEE STREET</u>	Between Henderson Terrace and West Approach Road	Scottish Power - cableing work for JC Decaux	Lane and parking restrictions	19/06/17	23/06/17
	Sighthill/Gorgie	<u>GORGIE ROAD</u>	At Westfield Road	Scottish Power - trial holes	Lane closures and 3-way temporary traffic lights; Westfield Road closed, diversion via Stevenson Road - Balgreen Road	25/06/17	25/06/17
	Southside/ Newington	<u>MEADOW LANE</u>	From (and including) Buccleuch Place Lane to Buccleuch Street	Construction of new student housing	Roads closed	04/01/16	02/07/17
	Southside/ Newington	UPPER GRAY STREET	At Salisbury Place	Refurbishment works for National Library	Road closed to southbound traffic; west footway closed	22/05/17	03/12/17
	Southside/ Newington	CLERK STREET	A7 between Chambers Street and Newington	City of Edinburgh Council - carriageway assessments ahead of resurfacing project	Off-peak lane closures as signed. ~30 locations, starting at East Newington Place and working northwards.	29/05/17	16/06/17
	Southside/ Newington	ST LEONARD'S STREET	Between Lutton Place and Bernard Terrace	City of Edinburgh Council - footway works	Lane closures, parking restrictions, temporary traffic lights as required	05/06/17	21/07/17
	Southside/ Newington	SALISBURY PLACE	Between Upper Gray Street and Newington Road	Cityfibre - cable works for superfast broadband	Lane closures	12/06/17	18/06/17
	Southside/ Newington	MINTO STREET	At Salisbury Place	Cityfibre - cable works for superfast broadband	Lane closures	15/06/17	19/06/17
	Southside/ Newington	LUSSIELAW ROAD	Between Mayfield Road and Ross Place	Local event	Road closed 1pm - 6pm	18/06/17	18/06/17
	Southside/ Newington	NICOLSON STREET	At the Festival Theatre	Edinburgh International Film Festival opening night	Citybound lane closure from 3pm and parking restrictions on both sides	21/06/17	21/06/17
	West Lothian	<u>STATION ROAD, KIRKNEWTON</u>	At the level crossing	Network Rail	Level crossing closed 11.45pm - 7.45am for 3 consecutive Saturday nights	24/06/17	09/07/17
	West Lothian	<u>B8020 NIDDRY ROAD, WINCHBURGH</u>	South of junction with C19	Utility ironwork repairs	Road closed	25/06/17	25/06/17

Trunk roads (in date order)							
		A90	At Echline	Amey / FRC - gantry sign erection	Southbound A90 closed, diversion via Kincardine. 8pm - 6am for 2 nights	16/06/17	18/06/17
		CITY BYPASS	Baberton to Calder	Amey - barrier repairs	Road closed to westbound traffic 8pm - 6.30am	16/06/17	17/06/17
		A1	Between Gladsmuir and Haddington	Amey - bridge inspections	Overnight lane closures and Gladsmuir, road closed to southbound traffic between Gladsmuir and Haddington. 8pm - 6.30am for 2 nights	19/06/17	21/06/17