

Roadworks & events report

Effective from 23rd December 2016

For further information please contact the following:

Edinburgh and Midlothian contact CLARENCE on 0800 23 23 23

Lafarge Tarmac contact 01698 575 600

[Traffic Scotland - information on motorways and City Bypass](#)
















[Forth Road Bridge](#)

[Transport for Edinburgh - Lothian Buses and Edinburgh Trams](#)



[Follow Edintravel on Twitter for regular updates](#)

[See details of Ward boundaries](#)

Entries are arranged by Ward and then by start date. Underlined entries contain links to maps or further information

new information in this version		 = temporary traffic lights in use	 = diversion in operation			
Ward	Street	Location	Description	Traffic Control	Start date	Finish date
Almond	QUEENSFERRY AREA inc A904, B800 and A90		Transport Scotland - construction of Forth Replacement Crossing	Varying traffic management arrangements. Full details at http://www.transportscotland.gov.uk/project/forth-replacement-crossing/information-road-users		2017
Almond	FERRYMUIR ROUNDABOUT		Transport Scotland - carriageway realignment and resurfacing as part of Forth Replacement Crossing	Lane closures. Off-peak temporary traffic lights on B800 south of Ferrymuir from Monday 19/12/16		Ongoing
	Almond	C157 BURNSHOT ROAD	At the A90	City of Edinburgh Council - pending outcomes of bridge inspection on 27/11/16	Flyover closed. Slip roads remain open, traffic can travel between Kirkliston and the northbound A90	28/11/16 Ongoing
	Almond	HIGH STREET / EDINBURGH ROAD		Edinburgh's Hogmanay - Loony Dook	High Street / Edinburgh Road / Newhalls Road closed; B924 closed to northbound traffic between Bankhead Road and Dalmeny Main Street	10.45am 01/01/17 2.45pm 01/01/17
City Centre	ST ANDREW SQUARE	South side, and South St David Street	Building development works (nos 3 - 8 St Andrew Square south side)	Lane closures, alterations to parking bays and pedestrian crossings	02/06/14	2017
	City Centre	CATHEDRAL LANE		Scottish Power - re-routing cable ducts	Road closed	19/10/15 Ongoing
	City Centre	LEITH STREET		St James redevelopment works	Northbound carriageway closed, contraflow on southbound side. No right turn out of Greenside Row.	04/01/16 Ongoing
	City Centre	ST JAMES PLACE		St James redevelopment works	Road and footways closed	23/04/16 Ongoing
City Centre	HOWE STREET	At South East Circus Place	City of Edinburgh Council - reconstruction of setted carriageway	3-way temporary traffic lights. Works clear 28/11/16, resuming 05/01/17 and Northumberland Street closed from 09/01/17	25/04/16	Late February
	City Centre	WEST REGISTER STREET	Between St Andrew Square and Register Place (at Café Royal)	Building demolition	Road closed to through traffic	25/04/16 Ongoing
	City Centre	GEORGE STREET	Between Charlotte Square and Castle Street	'Street of Light' for Edinburgh's Christmas	Road closed. Temporary cycle facilities provided *except* during performances (5.30 - 6.30pm and 7.30 - 8.30pm from 20/11/16 - 24/12/16)	07/11/16 30/12/16
City Centre	NORTH ST DAVID STREET	Just before Thistle Street	Scottish Power - emergency cable repairs	Southbound lane closure	21/12/16	TBC
	City Centre	CENTRAL EDINBURGH		Edinburgh's Hogmanay - Torchlight Procession	City centre road closures and parking restrictions	30/12/16 30/12/16
	City Centre	GRASSMARKET	Service road	Telecoms company - cherry picker access to telephone mast	Service road closed	08/01/17 08/01/17
Colinton / Fairmilehead						
	Corstorphine / Murrayfield	MURRAYFIELD AREA		Edinburgh Rugby v Glasgow Warriors, kick-off 4.05pm	Roseburn Place and Roseburn Avenue closed 3.30pm - 6.15pm; Roseburn Street and Russell Road at Mcleod Street closed before and after the match	26/12/16 26/12/16
	Craighentiny/ Duddingston	DALGETY ROAD	Between Marionville Road and Dalgety Street	Building development works	Road closed to through traffic	28/09/15 28/03/17
	Craighentiny/ Duddingston	HOLYROOD PARK		Edinburgh's Hogmanay - New Year's Day Triathlon	Horse Wynd, Holyrood Gait and Queen's Drive closed; Holyrood Park Road closed between Queen's Drive and East Parkside.	8am 01/01/17 5pm 01/01/17
	Craighentiny/ Duddingston	HOLYROOD PARK		Great Winter Run	Queen's Drive, Horse Wynd and Duke's Walk closed; Holyrood Park Road closed between Queen's Drive and East Parkside.	6am 07/01/17 6pm 07/01/17
Drum Brae / Gyle						
Forth						

	Fountainbridge/ Craiglockhart	VIEWFORTH	Between Dundee Street and Gilmore Place	Boroughmuir High School project	Lane closures and temporary traffic lights. Road closed from Monday 05/09/16		05/03/17
	Fountainbridge/ Craiglockhart	<u>SEMPLE STREET</u>	At Fountainbridge junction	Development of former Farmfoods building	Lane closure and parking restrictions. Short pedestrian diversion and temporary crossing facilities in place.	05/09/16	31/01/18
	Fountainbridge/ Craiglockhart	<u>DUNDEE STREET</u>	At Viewforth	Boroughmuir High School project - utility connections, footway and carriageway realignment and resurfacing	*Temporary traffic lights clear for holiday period, Viewforth remains closed*	06/09/16	Ongoing
	Fountainbridge/ Craiglockhart	<u>CRAIGLOCKHART AVENUE</u>	Craiglockhart Dell Road to Lanark Road	Cityfibre - cable works for superfast broadband	Road closed to northbound traffic, lengthy diversions, please allow extra travel time	04/01/17	08/01/17
	Inverleith	DRYLAW CRESCENT	At House O' Hill Road	City of Edinburgh Council - footway resurfacing	Road closed to through traffic (Monday - Friday)	05/12/16	23/12/16
	Inverleith	BRANDON STREET	South of junction with Henderson Row / Eyre Place	Clancy Docwra - cable repairs for Scottish Power	Lane closures / contraflow	15/12/16	06/01/17
	Leith	DUKE STREET	Between Constitution Street and Academy Street	BT - installation of cable ducting	Narrow lanes, parking restrictions on both sides	06/01/17	07/01/17
	Leith Walk	LEITH WALK	Between Pilrig Street and McDonald Road	<u>Leith Programme phase 4</u>	Lane closures in both directions. Pilrig Street closed from 09/01/17	05/09/16	02/08/17
	Leith Walk	EASTER ROAD		Hibs v Raith Rovers, kick-off 1pm	Local road closures and parking restrictions	24/12/16	24/12/16
	Leith Walk	EASTER ROAD		Hibs v Dundee Utd, kick-off 7.45pm	Local road closures and parking restrictions	06/01/17	06/01/17
	Liberton/ Gilmerton	<u>MOREDUNVALE ROAD</u>	From Upper Craigour to Craigour Drive	Flood prevention works	Road closed westbound.	09/02/16	July 2017
	Liberton/ Gilmerton	LASSWADE ROAD	At Lockerby Crescent	Clancy Docwra - cable works for Scottish Power	Off-peak temporary traffic lights	05/01/17	05/01/17
	Meadows/ Morningside	<u>WHITEHOUSE LOAN</u>	At Warrender Park Crescent	City of Edinburgh Council / Lafarge Tarmac - carriageway resurfacing	Road closed between Bruntsfield Place and Warrender Park Road. Works on hold from 11/09/16 to allow SGN to complete gas main renewal work before remainder is resurfaced.	08/08/16	
	Meadows/ Morningside	<u>WHITEHOUSE LOAN</u>	Between Thirlestane Road and Strathearn Place	SGN - gas main renewal project (restrictions lifted 23/12/16 until early January)	Road closed. Resurfacing work on hold to allow SGN to replace gas main first	12/09/16	12/02/17
	Meadows/ Morningside	<u>UPPER GILMORE PLACE</u>	At Gilmore Place	Building development works	Road closed to southbound traffic	03/10/16	24/02/17
	Meadows/ Morningside	STRATHEARN PLACE	At Strathearn Place	SGN - gas main renewal project (restrictions lifted 23/12/16 until early January)	2-way temporary traffic lights (and Whitehouse Loan closed)	31/10/16	Ongoing
	Pentland Hills						
	Portobello / Craigmillar	GREENDYKES ROAD	Between Little France and Greendykes Drive	City of Edinburgh Council - installation of new culvert	Road closed to through traffic	24/10/16	24/03/17
	Portobello / Craigmillar	DUDDINGSTON AREA		SGN - gas main renewal project	Phased road closures and parking restrictions on Milton Crescent, Milton Gardens North & South, Durham Road South	07/11/16	31/08/17
	Portobello / Craigmillar	BRUNSTANE ROAD SOUTH	Between Milton Road and Daiches Braes	SGN - gas main renewal project	Lane closures and parking restrictions	28/11/16	16/01/17
	Sighthill/Gorgie	KINGSKNOWE ROAD NORTH	At the level crossing	Network Rail - crossing maintenance	Road closed to through traffic. Lothian Buses service 20 operating via Kingsknowe Drive - Lanark Road. Shuttle bus in operation between Kingsknowe Road North and Inglis Green Road	17/12/16	02/01/17
	Sighthill/Gorgie	TYNECASTLE		Hearts v Kilmanock, kick-off 7.45pm	Mcleod Street closed, local parking restrictions as signed	27/12/16	27/12/16

	Sighthill/Gorgie	TYNECASTLE		Hearts v Aberdeen, kick-off 7.45pm	Mcleod Street closed, local parking restrictions as signed	30/12/16	30/12/16
	Southside/ Newington	MEADOW LANE	From (and including) Buccleuch Place Lane to Buccleuch Street	Construction of new student housing	Roads closed	04/01/16	02/07/17
	Various	CENTRAL EDINBURGH		Edinburgh's Hogmanay - Street Party	Widespread City centre road closures, pedestrian closures and parking restrictions	31/12/16	01/01/17
Trunk roads - no medium-to-high impact works notified							