

Roadworks & events report

Effective from 27th January 2017

For further information please contact the following:

Edinburgh and Midlothian contact CLARENCE on 0800 23 23 23

Lafarge Tarmac contact 01698 575 600

[Traffic Scotland - information on motorways and City Bypass](#)














[Forth Road Bridge](#)

[Transport for Edinburgh - Lothian Buses and Edinburgh Trams](#)

[Follow Edintravel on Twitter for regular updates](#)

[See details of Ward boundaries](#)

Entries are arranged by Ward and then by start date. Underlined entries contain links to maps or further information











new information in this version		 = temporary traffic lights in use	 = diversion in operation			
Ward	Street	Location	Description	Traffic Control	Start date	Finish date
	Almond	QUEENSFERRY AREA inc A904, B800 and A90		Transport Scotland - construction of Forth Replacement Crossing	Varying traffic management arrangements. Full details at http://www.transportscotland.gov.uk/project/forth-replacement-crossing/information-road-users	2017
	Almond	C157 BURNSHOT ROAD	At the A90	City of Edinburgh Council	Flyover closed. Slip roads remain open, traffic can travel between Kirkliston and the northbound A90	28/11/16 Ongoing
	Almond	<u>CLIFTONHALL ROAD</u>	Under north railway bridge	City of Edinburgh Council - footway reconstruction	Lane closures and temporary traffic lights	09/01/17 24/02/17
	Almond	<u>FAIRVIEW ROAD</u>	In its entirety	Clancy Docwra - cable installations	Road closed to westbound traffic at Eastfield Road for 10 days, then working westwards to Ingliston Road with temporary traffic lights	23/01/17 26/02/17
	Almond	MAIN STREET, KIRKLISTON	At Allan Park	SGN - gas escape, emergency repairs	Temporary traffic lights	23/01/17 TBC
	Almond	<u>PATH BRAE</u>	At Newliston Road	Miller Homes - building development works	3-way temporary traffic lights	23/01/17 13/02/17
	Almond	GLASGOW ROAD	Full length of eastbound carriageway between Newbridge and Gogar	Vodafone - proving cable ducts	Off-peak lane closures (in sections)	25/01/17 24/02/17
	Almond	<u>BO'NESS ROAD</u>	At Echline Avenue (extending to Echline Green)	BT - laying cable ducts	Lane closures and temporary traffic lights	26/01/17 09/02/17
	Almond	<u>CRAMOND ROAD SOUTH</u>	At Barnton Avenue	BT - clearing blocked cable ducts	Off-peak temporary traffic lights	01/02/17 01/02/17
	Almond	QUEENSFERRY ROAD	West of Barnton junction	SGN - carriageway reinstatement	Off-peak westbound lane closure	01/02/17 02/02/17
	Almond	KIRKLISTON CROSSROADS		BT - cable works via carriageway manholes	Lane closures and 4-way temporary traffic lights	05/02/17 05/02/17
	City Centre	CATHEDRAL LANE		St James redevelopment works	Road closed	19/10/15 Ongoing
	City Centre	<u>LEITH STREET</u>		St James redevelopment works	Northbound carriageway closed, contraflow on southbound side. No right turn out of Greenside Row.	04/01/16 Ongoing
	City Centre	ST JAMES PLACE		St James redevelopment works	Road and footways closed	23/04/16 Ongoing
	City Centre	<u>HOWE STREET</u>	At South East Circus Place	City of Edinburgh Council - reconstruction of setted carriageway	3-way temporary traffic lights. Northumberland Street closed from 09/01/17	25/04/16 Late February
	City Centre	<u>WEST REGISTER STREET</u>	Between St Andrew Square and Register Place (at Café Royal)	Building demolition	Road closed to through traffic	25/04/16 Ongoing
	City Centre	<u>CHARLOTTE LANE</u>	Between Randolph Place and Queensferry Street	Clancy Docwra - cable installations	Road closed	09/01/17 27/01/17
	City Centre	LOTHIAN ROAD	At Morrison Street	Scottish Water - valve repairs	Citybound lane closure. Extent and duration extended 23/01/17	12/01/17 Ongoing
	City Centre	CALTON ROAD	At Calton Hill	Repairs to retaining wall	2-way temporary traffic lights	16/01/17 30/01/17
	City Centre	<u>CALTON ROAD</u>	At Abbeyhill Crescent	Scottish Power - cable repairs	Temporary traffic lights	17/01/17 30/01/17
	City Centre	<u>ST JOHN STREET</u>		SGN - gas main repairs	Road closed	18/01/17 15/02/17
	City Centre	<u>DOUGLAS CRESCENT</u>	In its entirety	City of Edinburgh Council - footway resurfacing	Road closed to through traffic	23/01/17 26/05/17
	City Centre	<u>CALTON ROAD</u>	At New Street	Network Rail - bridge inspections	Overnight lane closures and temporary traffic lights (8pm - 6am for 4 nights).	23/01/17 27/01/17
	City Centre	<u>QUEENSFERRY STREET</u>	Opposite entrance to Randolph Crescent	Scottish Water - pipe repairs	Northbound inside lane closed	29/01/17 29/01/17

	City Centre	THISTLE STREET SOUTH WEST LANE	Eastern arm, at Thistle Street	Clancy Docwra - footway and carriageway reinstatements	Road closed, access via Frederick Street	30/01/17	08/02/17
	City Centre	WAVERLEY BRIDGE		Crane operations (11pm - 5am)	Road closed to southbound traffic (no access from Princes Street)	31/01/17	01/02/17
	City Centre	NORTH BRIDGE	At Scotsman Hotel	Scottish Water - manhole repairs	Off-peak lane closures / contraflow	02/02/17	03/02/17
	Colinton / Fairmilehead	HAINBURN PARK	At New Swanston	City of Edinburgh Council - footway and carriageway resurfacing	Road closed (Monday to Friday only)	09/01/17	27/01/17
	Colinton / Fairmilehead	CAIYSTANE CRESCENT	At Comiston Road	SGN - gas main repairs	Road closed	17/01/17	14/02/17 TBC
	Colinton / Fairmilehead	DREGHORN DRIVE	Between Redford Road and dog-leg at no.16	City of Edinburgh Council - carriageway and footway resurfacing	Road closed except for access	23/01/17	02/02/17
	Colinton / Fairmilehead	BIGGAR ROAD	At Lothianburn / Hillend	BT - cable works	Off-peak temporary traffic lights	01/02/17	01/02/17
	Corstorphine / Murrayfield	RIVERSDALE CRESCENT	Between Corstorphine Road and Riversdale Road	City of Edinburgh Council - Water of Leith flood prevention works	Road closed		April 2017
	Corstorphine / Murrayfield	CRAIGLEITH CRESCENT	Various locations between Craigleith Gardens and Ravelston Dykes	Scottish Power - trial holes and cable investigations	Lane closures and temporary traffic lights when required	19/01/17	01/02/17
	Corstorphine / Murrayfield	ELLERSLY ROAD	As signed on street	Scottish Power - footway reinstatement	Lane closures and temporary traffic lights.	28/01/17	28/01/17
	Craigtinny/ Duddingston	DALGETY ROAD	Between Marionville Road and Dalgety Street	Building development works	Road closed to through traffic	28/09/15	28/03/17
	Craigtinny/ Duddingston	CRAIGENTINNY ROAD	Between Restalrig Avenue and Craigtinny Avenue	City of Edinburgh Council - carriageway repairs at bus stops (3 separate locations over the 2 weeks)	Off-peak temporary traffic lights	16/01/17	27/01/17
	Craigtinny/ Duddingston	MARIONVILLE AVENUE	At Marionville Park / Crescent	BT - cable works	Temporary traffic lights	26/01/17	30/01/17
	Craigtinny/ Duddingston	RESTALRIG AVENUE	Near junction with Loganlea Avenue	Scottish Water - ironwork repairs	Off-peak temporary traffic lights	26/01/17	26/01/17
	Drum Brae / Gyle	CLERMISTON AREA		SGN - gas main renewal work	Lane closures and parking restrictions as signed - Clermiston Road, Belgrave Gardens, Grdon Road, Belgrave Road, Kaimes Road	16/01/17	30/06/17
	Drum Brae / Gyle	CLERMISTON ROAD	At Clerwood bus turning circle	BT - laying cable ducts	Lane closures and stop/go boards as required. Lothian Buses 26 terminating at Clermiston turning circle on Drum Brae Drive	29/01/17	29/01/17
	Forth	CARGIL TERRACE	In its entirety	SGN - gas mains renewal	Various arrangements as required. Road closed between Wardie Road and Stirling Road, Netherby Road closed at Cargil Terrace	10/01/17	28/02/17
	Forth	LUFRA BANK		City of Edinburgh Council - footway resurfacing	Road closed	25/01/17	29/01/17
	Forth	BANGHOLM PLACE	Between Bangholm Road and Bangholm Avenue	City of Edinburgh Council - footway resurfacing works	Road closed	30/01/17	03/01/17
	Forth	LOWER GRANTON ROAD	At Wardie Square	Scottish Water - ironwork repairs	Off-peak temporary traffic lights	02/02/17	02/02/17
	Fountainbridge/ Craiglockhart	SEMPLE STREET	At Fountainbridge junction	Development of former Farmfoods building	Lane closure and parking restrictions. Short pedestrian diversion and temporary crossing facilities in place.	05/09/16	31/01/18
	Fountainbridge/ Craiglockhart	CRAIGLOCKHART AVENUE	Craiglockhart Dell Road to Lanark Road	Cityfibre - cable works for superfast broadband	Road closed to northbound traffic, lengthy diversions, please allow extra travel time *works postponed until February*	04/04/17	08/04/17
	Fountainbridge/ Craiglockhart	COLINTON ROAD	At Craiglockhart crossroads	Lafarge Tarmac for City of Edinburgh Council - carriageway resurfacing	Lane closures and 4-way temporary traffic lights 9am - 4pm (weekdays only)	10/01/17	03/02/17
	Fountainbridge/ Craiglockhart	GARDNER'S CRESCENT	At Rosemount Buildings	Scottish Water - pipe repairs	TBC but temporary traffic lights proposed	17/01/17	30/01/17

	Fountainbridge/ Craiglockhart	<u>SLATEFORD ROAD</u>	At Laurel Terrace	Scottish Power - cable repairs	Temporary traffic lights	27/01/17	09/02/17 TBC
	Fountainbridge/ Craiglockhart	<u>DUNDEE STREET</u>	At Dundee Terrace	BT - cable works	Temporary traffic lights	28/01/17	29/01/17
	Fountainbridge/ Craiglockhart	<u>GLENLOCKHART ROAD</u>	At Craiglockhart crossroads	Lafarge Tarmac for City of Edinburgh Council - carriageway resurfacing	Road closed	29/01/17	29/01/17
	Inverleith	<u>GROATHILL ROAD SOUTH</u>	In its entirety	SGN - gas main renewal	Road closed	16/01/17	27/01/17
	Inverleith	<u>QUEENSFERRY TERRACE</u>		Crummock - no works details available at time of writing	Lane closures and temporary traffic lights	19/01/17	TBC
	Inverleith	<u>FETTES AVENUE</u>	Comely Bank to Broughton High School	Cityfibre - cable works for superfast broadband	Narrow lanes, parking restrictions on east side	23/01/17	27/01/17
	Inverleith	<u>EAST FETTES AVENUE</u>	Comely Bank to Broughton High School	Cityfibre - cable works for superfast broadband	Narrow lanes, parking restrictions on west side	26/01/17	30/01/17
	Inverleith	<u>QUEENSFERRY ROAD</u>	At Orchard Brae / Dean Path	SGN - carriageway repairs	Lane closures and 4-way temporary traffic lights	28/01/17	28/01/17
	Inverleith	<u>BELFORD ROAD</u>	On the bridge between Douglas Gardens and Bell's Mills	Scottish Water - carriageway reinstatement	Lane closures and temporary traffic lights	28/01/17	28/01/17
	Inverleith	<u>GROATHILL AVENUE</u>	From Groathill Road South to Telford Road	SGN - gas main renewal	Road closed to northbound traffic	30/01/17	10/02/17
	Inverleith	<u>DRYLAW GARDENS</u>	At Drylaw Crescent	City of Edinburgh Council - footway reconstruction	Road closed to through traffic	30/01/17	03/02/17
	Leith	<u>BERNARD STREET</u>	Timber Bush to Constitution Street	Scottish Water - valve repairs	Eastbound lane closure	24/01/17	27/01/17
	Leith	<u>SEAFIELD ROAD</u>	Between Seafield Place and Seafield Street	Scottish Water - manhole repairs	Temporary traffic lights. TBC as of 26.01.17	29/01/17	29/01/17
	Leith	<u>CONSTITUTION STREET</u>	Between Coatfield Lane and Queen Charlotte Street	City of Edinburgh Council - trial holes to determine utility layout	Road closed to through traffic	30/01/17	03/02/17
	Leith	<u>BERNARD STREET</u>	At Shore	City of Edinburgh Council - installation of traffic detection equipment	Lane closures and temporary traffic lights	05/02/17	05/02/17
	Leith Walk	<u>LEITH WALK</u>	Between Pilrig Street and McDonald Road	Leith Programme phase 4	Lane closures and footway restrictions. Side roads closed as required and as publicised.	05/09/16	02/08/17
	Leith Walk	<u>EASTER ROAD</u>	At Dalmeny Street / St Clair Street	SGN - gas escape	4-way temporary traffic lights	30/12/16	02/02/17
	Leith Walk	<u>PILRIG STREET</u>	At Leith Walk	Leith Programme - junction upgrade	Road closed. Lothian Buses service 11 operating via Mcdonald Road	09/01/17	6-7 weeks
	Leith Walk	<u>ARTHUR STREET</u>	Between Balfour Street and Pilrig Street	BT - cable works and clearing blocked ducts	Lane closures and temporary traffic lights	21/01/17	28/01/17
	Leith Walk	<u>WINDSOR STREET</u>	Between London Road and the Cairn Hotel	Scottish Water - sewer repairs	Road closed to through traffic	25/01/17	30/01/17
	Leith Walk	<u>ALBION ROAD</u>	At Harrismith Place	BT - cable and ducting works	Lane closures and 3-way temporary traffic lights	30/01/17	03/02/17
	Leith Walk	<u>EASTER ROAD</u>		Hibs v Ayr United, kick-off 3pm	Local road closures and parking restrictions	04/02/17	04/02/17
	Liberton/ Gilmerton	<u>MOREDUNVALE ROAD</u>	From Upper Craigour to Craigour Drive	Flood prevention works	Road closed westbound.	09/02/16	July 2017
	Liberton/ Gilmerton	<u>DRUM STREET</u>	Between Ravenscroft Street and East Farm of Gilmerton	Scottish Water - manhole repairs	Off-peak temporary traffic lights	02/02/17	02/02/17

	Meadows/ Morningside	<u>UPPER GILMORE PLACE</u>	At Gilmore Place	Building development works	Road closed to southbound traffic	03/10/16	24/02/17
	Meadows/ Morningside	<u>WHITEHOUSE LOAN</u>	Between Warrender Park Road and Strathearn Place	City of Edinburgh Council / Lafarge Tarmac - carriageway resurfacing	Road closed to through traffic	10/01/17	03/03/17
	Meadows/ Morningside	<u>GILMORE PLACE</u>	At Viewforth	SGN - gas main renewal and carriageway resurfacing	Lane closures and 2-way temporary traffic lights. Viewforth closed on both sides of Gilmore Place.	24/01/17	*5 weeks duration
	Meadows/ Morningside	<u>BELHAVEN TERRACE</u>	At Morningside Road	BT - cable works	Road closed to westbound traffic	28/01/17	29/01/17
	Meadows/ Morningside	<u>MARCHMONT ROAD</u>	Melville Drive to Warrender Park Road	Scottish Water - construction of new sewer	Phase 1 - Marchmont Road closed to northbound traffic. Thereafter, temporary lights and side roads closed as required.	30/01/17	31/03/17
	Meadows/ Morningside	<u>SPRINGVALLEY TERRACE LANE</u>		Virgin Media - cable works	Road closed	05/02/17	05/02/17
	Midlothian	<u>NIVEN'S KNOWE ROAD</u>	Between A701 and Bilston Glen industrial estate	SGN - repairs to gas leak	Lane closures and temporary traffic lights	06/01/17	01/02/17
	Pentland Hills	<u>BAIRD ROAD, RATHO</u>	At the canal bridge	Scottish Water - repairs to pipe fixings on bridge	Road closed 9.30am - 3.30pm *works postponed due to forecast bad weather*	12/04/17	12/04/17
	Pentland Hills	<u>BABERTON MAINS DRIVE</u>	Between Baberton Mains View and Baberton Mains Low	City of Edinburgh Council - carriageway resurfacing	Road closed. Access from Murrayburn Road junction	30/01/17	07/02/17
	Pentland Hills	<u>LANARK ROAD WEST</u>	At Bridge Road, Balerno	BT - cable works	Overnight lane closures and temporary traffic lights (8pm - 7am for 2 nights)	30/01/17	01/02/17
	Pentland Hills	<u>CLOVENSTONE GARDENS</u>	At Clovenstone House	Scottish Water - manhole repairs	Road closed to through traffic	31/01/17	31/01/17
	Portobello / Craigmillar	<u>GREENDYKES ROAD</u>	Between Little France and Greendykes Drive	City of Edinburgh Council - installation of new culvert	Road closed to through traffic	24/10/16	24/03/17
	Portobello / Craigmillar	<u>DUDDINGSTON AREA</u>		SGN - gas main renewal project	Phased road closures and parking restrictions on Milton Crescent, Milton Gardens North & South, Durham Road South, Duddingston Rise, Duddingston View, Bingham Drive, Bailie Terrace, Bailie Grove, Bailie Path, Magdalene Gardens	07/11/16	31/08/17
	Portobello / Craigmillar	<u>MILTON ROAD EAST</u>	Between Sir Harry Lauder Road and South Morton Street	SGN - gas main renewal project	Road closed to eastbound traffic. Brunstane Road / Brunstane Road South closed at Milton Road East	09/01/17	31/03/17
	Portobello / Craigmillar	<u>PORTOBELLO PROMENADE</u>	In its entirety, starting at the Joppa Road end	SGN - gas main renewal project	SGN hope to keep the promenade open throughout the project but closures and parking restrictions may be required on adjoining roads	09/01/17	15 weeks
	Portobello / Craigmillar	<u>DUDDINGSTON PARK SOUTH</u>	Between The Jewel and the rail bridge	Scottish Water - valve repairs	Lane closures	25/01/17	27/01/17
	Portobello / Craigmillar	<u>FISHWIVES' CAUSEWAY</u>	At Baileyfield Crescent	BT - clearing blocked cable ducts	Off-peak temporary traffic lights (note revised dates)	25/01/17	27/01/17
	Portobello / Craigmillar	<u>NEWCRAIGHALL ROAD</u>	Rail bridge at Newcraighall Drive	Network Rail - bridge inspection	Overnight lane closure and temporary traffic lights (10pm - 6am)	28/01/17	29/01/17
	Portobello / Craigmillar	<u>MOUNTCASTLE DRIVE SOUTH</u>		SGN - gas main renewal project	Lane closures and temporary traffic lights	30/01/17	20/03/17
	Sighthill/Gorgie	<u>KINGSKNOWE ROAD NORTH</u>	At the level crossing	Network Rail - crossing maintenance	Road closed midnight - 8.30am	22/01/17 and 05/02/17	22/01/17 and 05/02/17
	Sighthill/Gorgie	<u>BROOMHOUSE TERRACE</u>	At Broomhouse Row	Scottish Water - pipe repairs	Temporary traffic lights	27/01/17	03/02/17
	Sighthill/Gorgie	<u>LONGSTONE STREET</u>	North side of Longstone Grove junction	Scottish Water - CCTV sewer survey	Temporary traffic lights	28/01/17	01/02/17
	Sighthill/Gorgie	<u>GORGIE ROAD</u>	At Dalry Road / Ardmillan Terrace	Ironwork repairs	Off-peak 4-way temporary traffic lights	29/01/17	29/01/17
	Sighthill/Gorgie	<u>DALRY ROAD</u>	Between Dalry Place and Orwell Terrace	BT - cable pulling via carriageway manhole	Overnight lane closures and Stop/Go boards	30/01/17	31/01/17

Start dates indicate earliest anticipated start.
Finish dates represent formal notice periods -
works may finish earlier or be extended.

	Sighthill/Gorgie	<u>GORGIE ROAD</u>	Between Mcleod Street and Tynecastle Terrace	Scottish Power - excavations to determine cable route	Off-peak lane closures and temporary traffic lights	01/02/17	03/02/17
	Sighthill/Gorgie	TYNECASTLE AREA		Hearts v Rangers, kick-off 7.45pm	Mcleod Street closed, local parking restrictions as signed	01/02/17	01/02/17
	Sighthill/Gorgie	<u>GORGIE ROAD</u>	At Robertson Avenue	Scottish Power - excavations to determine cable route	Lane closures and 4-way temporary traffic lights	05/02/17	05/02/17
	Southside/ Newington	<u>MEADOW LANE</u>	From (and including) Buccleuch Place Lane to Buccleuch Street	Construction of new student housing	Roads closed	04/01/16	02/07/17
	Southside/ Newington	<u>DALKEITH ROAD</u>	At East Mayfield	SGN - gas main investigations / repairs	4-way temporary traffic lights	19/01/17	TBC
	Southside/ Newington	<u>RATCLIFFE TERRACE / CAUSEWAYSIDE</u>	Between Kittle Yards and Salisbury Place	Installation of telecoms cabling and ducting	Citybound lane closure to accommodate pedestrian walkway *works postponed*	14/01/17	15/01/17
	Southside/ Newington	<u>NICOLSON STREET</u>	At West Richmond Street	Scottish Water - manhole repairs	Lane closures and 4-way temporary traffic lights	02/02/17	02/02/17
	Southside/ Newington	<u>SOUTH CLERK STREET</u>	At Bernard Terrace	Scottish Water - manhole repairs	Off-peak lane closures and manually-controlled temporary traffic lights	03/02/17	03/02/17
	Southside/ Newington	<u>GRANGE ROAD</u>	At Causewayside	Virgin Media - cable connections	Lane closures and temporary traffic lights	05/02/17	05/02/17
	Southside/ Newington	TEVIOT PLACE		Crane operations	Lane and parking restrictions	05/02/17	05/02/17
	Various	MURRAYFIELD AREA		6 Nations Rugby - Scotland v Ireland, kick-off 2.25pm	Parking restrictions, pre- and post-match road closures - click cell to download details	04/02/17	04/02/17
Trunk roads							
		CITY BYPASS	Eastbound at Millerhill	Amey - barrier works	Off-slip closed 8pm - 6.30am. Diversion via Old Craighall and return	27/01/17	28/01/17
		M9	At J2	Amey - carriageway patching (8pm - 6am)	Southbound off-slip closed Monday night; Northbound on-slip closed Tuesday night	30/01/17	01/02/17
		A1	Southbound at Old Craighall	Amey - carriageway patching	Off-slip closed 8pm - 6.30am, diversion via Wallyford and return	02/02/17	03/02/17