

Roadworks & events report

Effective from 24th February 2017

For further information please contact the following:

Edinburgh and Midlothian contact CLARENCE on 0800 23 23 23

Lafarge Tarmac contact 01698 575 600

[Traffic Scotland - information on motorways and City Bypass](#)




[Forth Road Bridge](#)

[Transport for Edinburgh - Lothian Buses and Edinburgh Trams](#)

[Follow Edintravel on Twitter for regular updates](#)

[See details of Ward boundaries](#)

Entries are arranged by Ward and then by start date. Underlined entries contain links to maps or further information

new information in this version		 = temporary traffic lights in use	 = diversion in operation			
Ward	Street	Location	Description	Traffic Control	Start date	Finish date
	Almond	QUEENSFERRY AREA inc A904, B800 and A90		Transport Scotland - construction of Forth Replacement Crossing	Varying traffic management arrangements. Full details at http://www.transportscotland.gov.uk/project/forth-replacement-crossing/information-road-users	2017
	Almond	C157 BURNSHOT ROAD	At the A90	City of Edinburgh Council	Flyover closed. Slip roads remain open, traffic can travel between Kirkliston and the northbound A90	28/11/16 Ongoing
	Almond	<u>CLIFTONHALL ROAD</u>	Under north railway bridge	City of Edinburgh Council - footway reconstruction	Lane closures and temporary traffic lights	09/01/17 24/02/17
	Almond	<u>FAIRVIEW ROAD</u>	In its entirety	Clancy Docwra - cable installations	Road closed to westbound traffic at Eastfield Road for 10 days, then working westwards to Ingliston Road with temporary traffic lights	23/01/17 26/02/17
	Almond	A90	Between Cramond Brig and Scotstoun	City of Edinburgh Council - barrier repairs	Various locations, off-peak lane closures both directions	20/02/17 26/02/17
	Almond	<u>SILVERKNOWES GREEN</u>	At Silverknowes View	Scottish Water - sewer cleaning	Lane closures and temporary traffic lights	25/02/17 01/03/17
	Almond	INGLISTON AREA		Dance event at Royal Highland Centre	Ingliston Road closed southbound at A8, Fairview Road closed eastbound at Ingliston Road, temporary 40mph speed restriction on A8 between Newbridge and Gogar	5pm 25/02/17 4am 26/02/17
	Almond	<u>BUILYEON ROAD</u>	Between Echline junction and Bo'Ness Road	City of Edinburgh Council / Lafarge Tarmac - carriageway repairs	Off-pak lane closures and stop/go boards	27/02/17 27/02/17
	Almond	<u>CAMMO ROAD</u>	From no.52 along Lennymuir to Turnhouse Road	City of Edinburgh Council - carriageway resurfacing	Road closed to through traffic (access maintained for emergency vehicles, residents and pedestrians)	27/02/17 10/06/17
	City Centre	CATHEDRAL LANE		St James redevelopment works	Road closed	19/10/15 Ongoing
	City Centre	<u>LEITH STREET</u>		St James redevelopment works	Northbound carriageway closed, contraflow on southbound side. No right turn into or out of Greenside Row. From Monday 20/02/17 - 19/03/17 - west footway closed, no left turn into Waterloo Place	04/01/16 Ongoing
	City Centre	ST JAMES PLACE		St James redevelopment works	Road and footways closed	23/04/16 Ongoing
	City Centre	<u>HOWE STREET</u>	At South East Circus Place	City of Edinburgh Council - reconstruction of setted carriageway	3-way temporary traffic lights. Northumberland Street closed from 09/01/17	25/04/16 Late February
	City Centre	<u>WEST REGISTER STREET</u>	Between St Andrew Square and Register Place (at Café Royal)	Building demolition	Road closed to through traffic	25/04/16 Ongoing
	City Centre	<u>MORRISON STREET</u>	Morrison Link to Haymarket	'The Haymarket' development works	Westbound lane closure, south footway closed with pedestrian diversion signed via north footway	06/02/17 03/03/17
	City Centre	<u>HAYMARKET</u>	Morrison Street and Dalry Road approaches	'The Haymarket' development works	Lane closures / contraflow on Dalry Road. Slip lane from Morrison Street into Dalry Road closed, diversion round wrong side of traffic island.	13/02/17 03/03/17
	City Centre	GEORGE STREET	In its entirety	Ground radar surveys (work to be done in sections)	Overnight lane closures and parking restrictions as signed	13/02/17 03/03/17
	City Centre	LEITH STREET		St James redevelopment works	West footway closed, no left turn into Waterloo Place. Northbound bus stops closed. Temporary stop at John Lewis for Leith Walk services; London Road services non-stop from East End to Leopold Place	20/02/17 19/03/17
	City Centre	<u>PALMERSTON PLACE</u>	At Grosvenor Crescent	Clancy Docwra - cable connections for Scottish Power	Lane closures and 3-way temporary traffic lights	20/02/17 24/02/17
	City Centre	<u>QUEEN STREET</u>	Between Hanover Street and Frederick Street	BT - installation of broadband cables and ducting	Lane and parking restrictions on south side	20/02/17 24/02/17
	City Centre	<u>BELLEVUE</u>	At East Claremont Street	BT - installation of broadband cables and ducting	Lane closures and temporary traffic lights	02/03/17 08/03/17
	City Centre	<u>ST MARY'S STREET</u>	At Travelodge	Crane operations	Northbound lane restrictions	03/03/17 03/03/17



	City Centre	<u>GEORGE STREET</u>	North Castle Street to Frederick Street	Crane operations	Road closed to eastbound traffic 5am - 6pm	05/03/17	05/03/17
	City Centre	<u>NORTH BRIDGE</u>	Between Balmoral Hotel and Scotsman Hotel	Scottish Water - manhole repairs (2 locations)	Lane closures / contraflow. Bus stop closures as advertised on-street	05/03/17	05/03/17
	Colinton / Fairmilehead	<u>OXGANGS ROAD NORTH</u>	At Oxgangs Farm Avenue	Scottish Power - installation of power supply for new Aldi store	3-way temporary traffic lights	14/02/17	27/02/17
	Colinton / Fairmilehead	<u>DREGHORN DRIVE</u>	Between Dreghorn Gardens and Dreghorn Place	City of Edinburgh Council - footway resurfacing	Road closed to through traffic, local diversions as signed (Monday - Friday)	20/02/17	03/03/17
	Colinton / Fairmilehead	<u>COLINTON ROAD</u>	At Redford Road / Thorburn Road	Scottish Water - sewer cleaning *works cancelled*	Lane closures and 2-way temporary traffic lights; Thorburn Road closed at Colinton Road	22/02/17	26/02/17
	Colinton / Fairmilehead	<u>OXGANGS FARM AVENUE</u>	In its entirety	City of Edinburgh Council - footway and carriageway resurfacing	Road closed to through traffic, local diversions as signed	27/02/17	09/06/17
	Corstorphine / Murrayfield	<u>RIVERSDALE CRESCENT</u>	Between Corstorphine Road and Riversdale Road	City of Edinburgh Council - Water of Leith flood prevention works	Road closed		April 2017
	Corstorphine / Murrayfield	<u>MURRAYFIELD / RAVELSTON AREA</u>		SGN - gas main renewal project (phases 1 and 2 detailed below)	Various lane and road closures affecting (in turn) Lennel Avenue, Murrayfield Gardens, Murrayfield Drive, Campbell Avenue, Ravelston Dykes, Cumlodden Avenue	06/02/17	25/05/17
	Corstorphine / Murrayfield	<u>RAVELSTON DYKES</u>	At Lennel Avenue	SGN - gas main renewal project	Lane closures and 2-way temporary traffic lights; Lennel Avenue closed. Expected 7-10 days then moving westwards with Cumlodden Avenue and Campbell Road closed and 3-way temporary lights at Craighleith Rise	06/02/17	
	Corstorphine / Murrayfield	<u>ROULL ROAD</u>	At Roull Place	Scottish Water - mains repairs / maintenance	Lane closures and temporary traffic lights	22/02/17	27/02/17
	Corstorphine / Murrayfield	<u>WESTER COATES TERRACE</u>	Between Roseburn Terrace and Wester Coates Avenue	Scottish Water - ironwork repairs	Road closed to through traffic, local diversions as signed (7pm - 6am each night)	23/02/17 and 28/02/17	24/02/17 and 01/03/17
	Corstorphine / Murrayfield	<u>QUEENSFERRY ROAD</u>	At Craighleith Crescent	Scottish Power - trial holes to determine cable route	Lane closures / contraflow. No right turn into or out of Craighleith Crescent	26/02/17	26/02/17
	Corstorphine / Murrayfield	<u>CLERMISTON ROAD</u>	Between Hillview Terrace and Belgrave Road	SGN - gas main renewal project	Road closed. Gordon Road and Old Kirk Road closed at Clermiston Road	27/02/17	17/03/17
	Craigentinny/ Duddingston	<u>DALGETY ROAD</u>	Between Marionville Road and Dalgety Street	Building development works	Road closed to through traffic	28/09/15	28/03/17
	Craigentinny/ Duddingston	<u>GOFF AVENUE</u>	Between Portobello Road and substation	Installation of power supply for new nursing home	Lane closures and temporary traffic lights	06/02/17	07/04/17
	Craigentinny/ Duddingston	<u>DUDDINGSTON LOW ROAD</u>		Historic Scotland - carriageway resurfacing	Road closed	20/02/17	25/02/17
	Drum Brae / Gyle	<u>CLERMISTON AREA</u>	Clermiston Road, Belgrave Road and Gardens, Gordon Road, Kaimes Road	SGN - gas main renewal work	Lane closures, road closures and parking restrictions as signed, *Belgrave Road closed from 13/02/17 and Clermiston Road closed 27/02/17 for 3 weeks*	16/01/17	30/06/17
	Drum Brae / Gyle	<u>GYLE PARK PATH</u>	Between South Gyle station and South Gyle Gardens	City of Edinburgh Council - drainage and surfacing	Path closed	06/02/17	20/03/17
	Drum Brae / Gyle	<u>GLASGOW ROAD</u>	Drum Brae to Maybury	City of Edinburgh Council / Lafarge Tarmac - gully and carriageway ironwork repairs	Off-peak lane closures	27/02/17	28/02/17
	Forth	<u>CARGIL TERRACE</u>	In its entirety	SGN - gas mains renewal	Various arrangements as required. Road closed between Wardie Road and Stirling Road, Netherby Road closed at Cargil Terrace	10/01/17	28/02/17
	Forth	<u>LOWER GRANTON ROAD</u>	Between Granton Square and Wardie Square	Scottish Water - sewer chamber construction	Lane closures and temporary traffic lights	06/02/17	24/02/17
	Forth	<u>FERRY ROAD</u>	East side of Crewe Toll roundabout	City of Edinburgh Council - carriageway resurfacing works	Lane closures (2-way traffic maintained)	20/02/17	24/02/17
	Fountainbridge/ Craiglockhart	<u>SEMPLE STREET</u>	At Fountainbridge junction	Development of former Farmfoods building	Lane closure and parking restrictions. Short pedestrian diversion and temporary crossing facilities in place.	05/09/16	31/01/18

Start dates indicate earliest anticipated start.
Finish dates represent formal notice periods -
works may finish earlier or be extended.

	Fountainbridge/ Craiglockhart	<u>LOWER GILMORE PLACE</u>	Various locations, as signed on street	City of Edinburgh Council - footway and carriageway resurfacing	Lane and parking restrictions	06/02/17	24/02/17
	Fountainbridge/ Craiglockhart	<u>SLATEFORD ROAD</u>	At Chesser Avenue	Scottish Water - ironwork repairs	Lane closures and 4-way temporary traffic lights	26/02/17	26/02/17
	Inverleith	QUEENSFERRY TERRACE		Crummock - no works details available at time of writing	Lane closures	19/01/17	TBC
	Inverleith	INVERLEITH ROW	Between Eildon Street and Eildon Terrace	Scottish Water - pipe repairs	Lane closures and temporary traffic lights	17/02/17	24/02/17
	Inverleith	<u>QUEENSFERRY ROAD</u>	At Orchard Brae / Dean Path	BT - installation of cables and ducting	Lane closures and 4-way temporary traffic lights	18/02/17 and 04/03/17	19/02/17 and 05/03/17
	Inverleith	<u>SOUTH GROATHILL AVENUE</u>	Between retail park entrance and Groathill Avenue	Scottish Power - trial holes to determine cable route	Lane closures and parking restrictions	20/02/17	24/02/17
	Inverleith	INVERLEITH ROW	At Botanic Gardens entrance	BT - installation of cables and ducting	Lane closures and temporary traffic lights (manually controlled if works not completed on the Sunday)	26/02/17	27/02/17
	Inverleith	<u>DEANHAUGH STREET</u>	At Leslie Place	Scottish Water - manhole survey	Overnight lane closures and temporary traffic lights (7pm onwards)	28/02/17	01/03/17
	Inverleith	<u>EYRE PLACE</u>	At Eyre Crescent	Scottish Water - manhole survey	Overnight lane closures and temporary traffic lights (7pm onwards)	28/02/17	01/03/17
	Leith	<u>BALTIC STREET</u>	At Constitution Street / Bernard Street	BT - cable works	Lane closures and manually-controlled 4-way temporary traffic lights	01/03/17	05/03/17
	Leith Walk	LEITH WALK	Between Pilrig Street and McDonald Road	<u>Leith Programme phase 4</u>	Lane closures and footway restrictions. Side roads closed as required and as publicised. From 05/02/17- single lane traffic and 2-way temporary traffic lights at Pilrig Street junction.	05/09/16	02/08/17
	Leith Walk	<u>PILRIG STREET</u>	At Leith Walk	Leith Programme - junction upgrade	Road closed. Lothian Buses service 11 operating via McDonald Road. Estimated re-opening date is 10/03/17	09/01/17	6-7 weeks
	Leith Walk	<u>WINDSOR STREET</u>		Scottish Water - sewer repairs	Road closed	25/01/17	Ongoing
	Leith Walk	LEITH WALK	At Annandale Street / Montgomery Street	City of Edinburgh Council - trial holes to determine utility layout	Lane closures and parking restrictions; phase 1 - no right turn into or out of Montgomery Street; phase 2 (from Thursday) - as phase 1 plus Annandale Street closed at Leith Walk	20/02/17	24/02/17
	Leith Walk	LEITH WALK	At Middlefield	McNicholas for Virgin Media - installation of cables and ducting	Northbound lane closure on Leith Walk; Middlefield closed, one-way order suspended to permit access from Spey Street	20/02/17	24/02/17
	Leith Walk	EASTER ROAD		Hibs v Dunfermline, kick-off 5.15pm	Local road closures and parking restrictions	25/02/17	25/02/17
	Leith Walk	EASTER ROAD		Hibs v Morton, kick-off 3pm	Local road closures and parking restrictions	04/03/17	04/03/17
	Liberton/ Gilmerton	<u>MOREDUNVALE ROAD</u>	From Upper Craigour to Craigour Drive	Flood prevention works	Road closed westbound. *road closed in both directions 10am - 2pm Tuesday 21/02/17*	09/02/16	July 2017
	Liberton/ Gilmerton	<u>KIRK BRAE</u>	Between Double Hedges Road and Orchardhead Road	SGN - gas leak repairs	Lane closures and temporary traffic lights	13/02/17	TBC
	Liberton/ Gilmerton	MOREDUN PARK ROAD	At Fernieside Avenue	City of Edinburgh Council - repairs to retaining wall	Temporary traffic lights	14/02/17	10/03/17
	Liberton/ Gilmerton	<u>ST KATHARINE'S LOAN</u>	At Gracemount Drive	Scottish Water - manhole repairs	Road closed	02/03/17	02/03/17
	Liberton/ Gilmerton	<u>ALNWICKHILL ROAD</u>	At Liberton Brae	Scottish Power - carriageway repairs	Road closed. Diversion signed via Hawkhead Crescent	04/03/17	05/03/17
	Liberton/ Gilmerton	<u>KAIMES CROSSROADS</u>		Developers - carriageway repairs on Burdiehouse Road	Lane closures and 4-way temporary traffic lights	04/03/17	05/03/17

	Meadows/ Morningside	<u>UPPER GILMORE PLACE</u>	At Gilmore Place	Building development works	Road closed to southbound traffic	03/10/16	24/02/17
	Meadows/ Morningside	<u>WHITEHOUSE LOAN</u>	Between Warrender Park Road and Strathearn Place	City of Edinburgh Council / Lafarge Tarmac - carriageway resurfacing	Road closed to through traffic	10/01/17	03/03/17
	Meadows/ Morningside	<u>GILMORE PLACE</u>	At Viewforth	SGN - gas main renewal and carriageway resurfacing	Lane closures and 2-way temporary traffic lights. Viewforth closed on both sides of Gilmore Place.	24/01/17	5 weeks duration
	Meadows/ Morningside	<u>GREENBANK CRESCENT</u>	At Greenbank Row	Scottish Water - pipe repairs	Lane closures and temporary traffic lights	12/02/17	24/02/17
	Meadows/ Morningside	<u>GREENHILL PLACE</u>	At Strathearn Place	SGN - carriageway repairs	Lane closures and parking restrictions. No left turn into Strathearn Place	20/02/17	24/02/17
	Meadows/ Morningside	<u>MARCHMONT ROAD</u>	Melville Drive to Warrender Park Road	Scottish Water - construction of new sewer	Road closed to northbound traffic *works postponed, likely to start early March*	20/02/17	30/06/17
	Meadows/ Morningside	<u>MORNINGSIDE ROAD</u>	At Falcon Road West	City of Edinburgh Council / Lafarge Tarmac - carriageway resurfacing	Lane closures and 2-way temporary traffic lights; Falcon Road West closed	20/02/17 and 27/02/17	24/02/17 and 27/02/17
	Meadows/ Morningside	<u>HERMITAGE TERRACE</u>	Nile Grove to Morningside Road	BT / Morrison Utilities - installation of cables and ducting	Road closed to northbound traffic (no access to Morningside Road)	23/02/17	25/02/17
	Meadows/ Morningside	<u>LAURISTON PLACE</u>	At Chalmers Street	Scottish Water - urgent mains repairs	Lane closures and 4-way temporary traffic lights	24/02/17	Hope to complete in 1 day
	Meadows/ Morningside	<u>MYRESIDE AREA</u>		Edinburgh Rugby v Cardiff Blues, kick-off 7.05pm	Meadowspot, Myreside Court and Merchiston Gardens closed from 5pm, Myreside Road closed 9pm - 9.45pm. Parking restrictions on Myreside Road, Colinton Road and Merchiston Gardens	24/02/17	24/02/17
	Meadows/ Morningside	<u>COMISTON ROAD</u>	At Greenbank Crescent	Scottish Water - manhole repairs	Lane closures and temporary traffic lights	26/02/17	26/02/17
	Meadows/ Morningside	<u>GREENBANK CRESCENT</u>	Between Comiston Road and Greenbank Road	Scottish Water - manhole repairs	Lane closures / contraflow	28/02/17	28/02/17
	Meadows/ Morningside	<u>MEADOWS AREA</u>		<u>Meadows Marathon</u>	Parking restrictions George Square and Crichton Street. Expect extra vehicular and pedestrian traffic in the area	05/03/17	05/03/17
	Midlothian	<u>RULLION ROAD, PENICUIK</u>	Between Ravelsykes Road and Glencross Gardens	Midlothian Council - carriageway resurfacing	Road closed to through traffic.	27/02/17	8 weeks
	Pentland Hills	<u>B7031</u>	Between Newlands and Kirknewton stables	BT - installation of cables and ducting	Lane closures and temporary traffic lights	20/02/17	05/03/17
	Pentland Hills	<u>HERMISTON</u>	Between Gogar Station Road and Hermiston Steading	City of Edinburgh Council - carriageway repairs	Lane closures and parking restrictions	20/02/17	24/02/17
	Pentland Hills	<u>RICCARTON MAINS ROAD</u>	At Scottish Power substation	Construction of new site entrance	Lane closures and temporary traffic lights	23/02/17	05/03/17
	Pentland Hills	<u>LANARK ROAD</u>	At Juniper Avenue	City of Edinburgh Council - gully repairs	Lane closures and temporary traffic lights	26/02/17	26/02/17
	Pentland Hills	<u>BAVELAW ROAD</u>	Between Bridge Road and top of Main Street	City of Edinburgh Council - footway repairs	Lane closures and parking restrictions	27/02/17	28/02/17
	Portobello / Craigmillar	<u>GREENDYKES ROAD</u>	Between Little France and Greendykes Drive	City of Edinburgh Council - installation of new culvert	Road closed to through traffic	24/10/16	24/03/17
	Portobello / Craigmillar	<u>DUDDINGSTON AREA</u>		SGN - gas main renewal project	Phased road closures and parking restrictions on Milton Crescent, Milton Gardens North & South, Durham Road South, Duddingston Rise, Duddingston View, Bingham Drive, Bailie Terrace, Bailie Grove, Bailie Path, Magdalene Gardens	07/11/16	31/08/17
	Portobello / Craigmillar	<u>MILTON ROAD EAST</u>	Between Sir Harry Lauder Road and South Morton Street	SGN - gas main renewal project	Road closed to eastbound traffic. Brunstane Road / Brunstane Road South closed at Milton Road East	09/01/17	31/03/17
	Portobello / Craigmillar	<u>PORTOBELLO PROMENADE</u>	In its entirety, starting at the Joppa Road end	SGN - gas main renewal project	SGN hope to keep the promenade open throughout the project but closures and parking restrictions may be required on adjoining roads	09/01/17	15 weeks

	Portobello / Craigmillar	<u>MOUNTCASTLE DRIVE SOUTH</u>		SGN - gas main renewal project	Lane closures; 3-way temporary traffic lights at Bingham Avenue from 23/02/17 for 6-7 days	30/01/17	20/03/17
	Portobello / Craigmillar	<u>PORTOBELLO HIGH STREET</u>	At Fishwives' Causeway	BT - cable works	Lane closures and temporary traffic lights	8pm 23/02/17	7am 24/02/17
	Portobello / Craigmillar	<u>BAILEYFIELD ROAD</u>	At Sir Harry Lauder Road	Network Rail - bridge inspections	Lane closures and 3-way temporary traffic lights, 10pm - 6am for 5 nights	05/03/17	10/03/17
	Sighthill/Gorgie	<u>DALRY ROAD</u>	Between Murieston Road and Downfield Lane	Clancy Docwra - major Gorgie to Haymarket cable installation project for Scottish Power, running until April 2017	Lane closures and temporary traffic lights. Murieston Crescent closed 26/02/17 for 2 days. No works / restrictions during Hearts or 6 Nations fixtures	20/02/17	04/03/17
	Sighthill/Gorgie	<u>BANKHEAD AVENUE</u>	Between Bankhead Crossway South and Bankhead Loan	Scottish Water - pipe repairs	Lane closures and temporary traffic lights	22/02/17	TBC
	Sighthill/Gorgie	GORGIE ROAD	Westfield junction to Dundee Street	BT - major cable-pulling project from Westfield to Angle Park *works postponed*	Overnight lane closures and temporary traffic lights 8pm - 6am. At Robertson Avenue Wednesday/Thursday/Friday nights, at top and bottom of Henderson Terrace Sunday night	24/02/17	27/02/17
	Sighthill/Gorgie	<u>STEVENSON ROAD</u>	Between Stevenson Grove and Stevenson Avenue	Scottish Water - CCTV sewer survey	Lane closures and temporary traffic lights.	27/02/17	03/03/17
	Sighthill/Gorgie	TYNECASTLE AREA		Hearts v Ross County, kick-off 7.45pm	Mcleod Street closed, local parking restrictions as signed	01/03/17	01/03/17
	Southside/Newington	<u>MEADOW LANE</u>	From (and including) Buccleuch Place Lane to Buccleuch Street	Construction of new student housing	Roads closed	04/01/16	02/07/17
	Southside/Newington	RATCLIFFE TERRACE	Between Duncan Street and Grange Loan	SGN - gas main repairs	Lane closures and temporary traffic lights	27/01/17	TBC
	Southside/Newington	DALKEITH ROAD	At Luton Place	Scottish Power - cable connections at development site	Lane closures and temporary traffic lights	14/02/17	24/02/17
	Southside/Newington	<u>CLERK STREET</u>	Between Rankeillor Street and Montague Street	City of Edinburgh Council - gully / drainage repairs	Lane closures and parking restrictions	20/02/17	24/02/17
	Southside/Newington	<u>PRIESTFIELD ROAD</u>	Between Kirkhill Drive and Priestfield Avenue	BT - clearing blocked cable ducts	Lane closures and parking restrictions	20/02/17	24/02/17
	Southside/Newington	<u>SUMMERHALL PLACE</u>	Summerhall Square to West Preston Street	Cityfibre - cable works for superfast broadband	Southbound lane closure	20/02/17	24/02/17
	Southside/Newington	<u>DALKEITH ROAD</u>	At East Mayfield	Scottish Water - ironwork repairs	Lane closures and 4-way temporary traffic lights	26/02/17	26/02/17
	Southside/Newington	<u>WEST SAVILE TERRACE</u>	At Langton Road	BT - installation of cables, ducting and cabinet	Lane closures and temporary traffic lights	27/02/17	03/03/17
	Various Wards	MURRAYFIELD AREA		6 Nations Rugby - Scotland v Wales, kick-off 2.25pm	Pre- and post-match road closures, widespread parking restrictions. Click cell to download details	25/02/17	25/02/17
Trunk roads							
		A1	Northbound at Old Craighall	Amey - carriageway patching	Road closed 8pm - 6.30am, diversions via off- and on slips	27/02/17	28/02/17
		A1	Southbound at Wallyford	Amey - carriageway patching	Off-slip closed 8pm - 6.30am, diversion via Dolphinstone and return	27/02/17	28/02/17
		CITY BYPASS	Calder to Gogar	Amey - landscaping works	Westbound on-slip at Calder junction closed 8pm - 6.30am (2 nights), diversion via Dreghorn and return	27/02/17	01/03/17
		CITY BYPASS	Straiton to Lothianburn	Amey - replacement of traffic loops	Road closed to westbound traffic 8pm - 6am	28/02/17	29/02/17
		M9	J1A Kirkliston - J1 Newbridge	Amey - bridge surfacing and joint replacement	Road closed to eastbound traffic 8pm - 6am for 2 nights	02/03/17	04/03/17
		CITY BYPASS	At Calder	Amey - landscaping works	Westbound off-slip closed 8pm - 6.30am, diversion via Gogar and return	02/03/17	03/03/17

		CITY BYPASS	Lothianburn to Dreghorn	Amey - replacement of traffic loops	Road closed to westbound traffic 8pm - 6am for 2 nights	02/03/17	04/03/17
		CITY BYPASS	At Baberton	Amey - landscaping works	Westbound off-slip closed 8pm - 6.30am	03/03/17	04/03/17