

## Roadworks & events report

**Effective from 21st April 2017**

---

**For further information please contact the following:**

Edinburgh and Midlothian contact CLARENCE on 0800 23 23 23

Lafarge Tarmac contact 01698 575 600

[Traffic Scotland - information on motorways and City Bypass](#)




















[Forth Road Bridge](#)

[Transport for Edinburgh - Lothian Buses and Edinburgh Trams](#)


[Follow Edintravel on Twitter for regular updates](#)

[See details of Ward boundaries](#)















Entries are arranged by Ward and then by start date. Underlined entries contain links to maps or further information

new information in this version		 = temporary traffic lights in use	 = diversion in operation			
Ward	Street	Location	Description	Traffic Control	Start date	Finish date
	Almond	QUEENSFERRY AREA inc A904, B800 and A90		Transport Scotland - construction of Forth Replacement Crossing	Varying traffic management arrangements. Full details at <a href="http://www.transportscotland.gov.uk/project/forth-replacement-crossing/information-road-users">http://www.transportscotland.gov.uk/project/forth-replacement-crossing/information-road-users</a>	July 2017
	Almond	C157 BURNSHOT ROAD	At the A90	City of Edinburgh Council	Flyover closed. Slip roads remain open, traffic can travel between Kirkliston and the northbound A90	28/11/16 Ongoing
	Almond	<u>CAMMO ROAD</u>	Between Turnhouse Road and eastern end of Lennymuir	City of Edinburgh Council - carriageway resurfacing	Road closed except for local, pedestrian and emergency vehicle access	20/03/17 10/06/17
	Almond	<u>WHITEHOUSE ROAD</u>	Between Avon Road and Cramond Crescent	SGN - gas main renewal project	Various phases and arrangements, commencing on Cramond Vale with work on Whitehouse Road likely to begin 05/04/17	20/03/17 05/05/17
	Almond	QUEENSFERRY ROAD	Clermiston Road North to Quality Street	City of Edinburgh Council - replacement of street lighting columns	Off-peak citybound lane closure	03/04/17 05/05/17
	Almond	<u>HOPETOUN ROAD</u>	Between Stewart Terrace and Walker Drive	Scottish Water - installation of new water main	Lane closures and temporary traffic lights	13/04/17 26/05/17
	Almond	<u>CRAMOND ROAD NORTH</u>	At Cramond Place	Scottish Power - installation of power supply for new care home	Lane closures and temporary traffic lights	18/04/17 15/05/17
	City Centre	<u>LEITH STREET</u>		St James redevelopment works	Northbound carriageway closed, contraflow on southbound side. No right turn into or out of Greenside Row. St James' Place, Cathedral Lane and St James car parks closed.	04/01/16 Ongoing
	City Centre	<u>WEST REGISTER STREET</u>	Between St Andrew Square and Register Place (at Café Royal)	Building demolition / development	Road closed to through traffic	25/04/16 Ongoing
	City Centre	<u>QUEEN STREET GARDENS WEST</u>	Between Queen Street and Heriot Row	City of Edinburgh Council - reconstruction of setted carriageway	Road closed. See also entry below	14/03/17 31/05/17
	City Centre	QUEEN STREET	At Hanover Street / Queen Street Gardens East	Revised layout during closure of Queen Street Gardens West	No right turn from Hanover Street into Queen Street; right turn permitted from Queen Street into Queen Street Gardens East	14/03/17 31/05/17
	City Centre	<u>LEITH STREET</u>	Between Princes Street and Greenside Row	St James redevelopment works (utility diversions)	Southbound carriageway closed, 2-way traffic on northbound carriageway. No exit from Calton Road. West footway closed at Princes Street, no left turn into Waterloo Place	18/03/17 28/04/17
	City Centre	<u>HIGH STREET</u>	At Blackfriars Street	<u>SGN - major Old Town gas main development (click cell for details)</u>	Road closed and Blackfriars Street closed at High Street. High Street to be open on 22/04/17 for Pedal on Parliament	20/03/17 25/04/17
	City Centre	ST JOHN STREET		SGN - major Old Town gas main development (site investigations)	Lane closures and parking restrictions	20/03/17 TBC
	City Centre	HIGH STREET / COCKBURN STREET		Film shoot (dates subject to change)	High Street closed between Parliament Square and North Bridge; Cockburn Street closed. Pedestrian diversions as signed. 21 - 26/03 and 17 - 24/04	21/03/17 24/04/17
	City Centre	EAST MARKET STREET	Between Jeffrey Street and Cranston Street	Film shoot (dates subject to change)	Road closed nightly (6.30pm - 7.30am 22/03 - 01/04 and 24/04 - 01/05)	22/03/17 01/05/17
	City Centre	ST GILES' STREET		Film shoot (dates subject to change)	Road closed (local access via North Bank Street) 29/03 - 07/04 and 20/04 - 22/04	29/03/17 22/04/17
	City Centre	BELL'S BRAE	Between Queensferry Road and Crown Estate Office	Cityfibre - carriageway repairs following cable installation	Lane closures and temporary traffic lights	18/04/17 23/04/17
	City Centre	CANNING STREET	At western junction with Canning Street Lane	Crane operations	Lane closures, parking restrictions, traffic controlled by stop / go boards	22/04/17 23/04/17
	City Centre	EAST END / HOLYROOD AREA		March	Waterloo Place closed 1.15pm - 2.45pm; rolling road closure Regent Terrace - Abbeymount - Abbeyhill - Horse Wynd - Queen's Drive - Broad Pavement car park (2pm - 3pm approximately)	22/04/17 22/04/17
	City Centre	CENTRAL EDINBURGH		<u>Pedal on Parliament</u>	Road closures Potterow - Forrest Road - Bristo Place - Teviot Place - George IV Bridge - Lawnmarket - High Street - Canongate - Horse Wynd, 11.45am - 2.30pm	22/04/17 22/04/17
	City Centre	CENTRAL EDINBURGH		<u>Great Edinburgh Run</u>	City Centre, South Side and Duddingston area road closures. <a href="#">Click for details</a>	7am 23/04/17 5pm 23/04/17
	City Centre	PRINCES STREET	At Mound / Hanover Street junction	Edinburgh Trams - track sealant works	Junction closed 11.30pm - 5.30am for 4 nights (5th night as contingency)	23/04/17 28/04/17

Start dates indicate earliest anticipated start.  
Finish dates represent formal notice periods - works may finish earlier or be extended.

	City Centre	<u>ST GILES' STREET</u>		Crane operations (access to phone mast)	Road closed	23/04/17	23/04/17
	City Centre	<u>CALTON ROAD</u>	Rail bridge at New Street	Network Rail - bridge inspection	Overnight lane closures and 3-way temporary traffic lights (10pm - 6am)	24/04/17	28/04/17
	City Centre	<u>HOLYROOD ROAD</u>	Between Pleasance and Viewcraig Gardens	<u>SGN - major Old Town gas main development</u> (click cell for details)	Road closed to through traffic	26/04/17	23/05/17 TBC
	City Centre	<u>YORK PLACE</u>	At Elder Street	Scottish Water - manhole repairs	Overnight lane closures and temporary traffic lights (midnight - 4am)	26/04/17	26/04/17
	City Centre	<u>LOTHIAN ROAD</u>	At West Approach Road	City of Edinburgh Council - replacement of damaged signals pole	Temporary traffic lights (manually controlled, 9am - 1pm approximately)	30/04/17	30/04/17
	City Centre	<u>ROSE STREET NORTH LANE</u>	Between Frederick Street and Hanover Street (rear of Standing Order pub)	Virgin Media - clearing blocked cable ducts	Road closed	30/04/17	30/04/17
	City Centre	<u>WEST APPROACH ROAD</u>	Westwards from Morrison Link	Crane operations	Road closed to westbound traffic 8pm - 6am	30/04/17	01/05/17
	Colinton / Fairmilehead	<u>OXGANGS FARM AVENUE</u>	In its entirety	City of Edinburgh Council - footway and carriageway resurfacing	Road closed to through traffic, local diversions as signed	27/02/17	09/06/17
	Corstorphine / Murrayfield	<u>RIVERSDALE CRESCENT</u>	Between Corstorphine Road and Riversdale Road	City of Edinburgh Council - Water of Leith flood prevention works	Road closed		April 2017
	Craigentinny/ Duddingston	<u>DALGETY ROAD</u>	Between Marionville Road and Dalgety Street	Building development works	Road closed to through traffic	28/09/15	Ongoing
	Craigentinny/ Duddingston	<u>SEAFIELD ROAD</u>	Between Seafield Street and Craigentinny Avenue North	Cityfibre - cable works for superfast broadband	Lane closures and parking restrictions, temporary traffic lights at Seafield Place 29/04/17 - 01/05/17	02/04/17	28/04/17
	Craigentinny/ Duddingston	<u>LONDON ROAD</u>	At Abbeyhill	Scottish Water - ironwork repairs	Lane closures and temporary traffic lights (midday - 6pm)	23/04/17	23/04/17
	Drum Brae/Gyle	<u>GLASGOW ROAD</u>	At Gogar Roundabout	JC Decaux - installation of digital screen	Citybound Gogar underpass closed citybound from 8pm Wednesday 19/04/17 and remaining closed until Sunday morning. Westbound Gogar underpass closed 8pm - 5am each night (until 6am on Sunday).	8pm 19/04/17	8am 23/04/17
	Forth	<u>BOSWALL PARKWAY</u>	At Wardie Crescent	SGN	Lane closures and temporary traffic lights		26/04/17
	Forth	<u>BANGHOLM AVENUE</u>	Between Clark Road and Clark Avenue	City of Edinburgh Council - footway resurfacing	Road closed to through traffic	27/02/17	28/04/17
	Forth	<u>PENNYWELL GARDENS</u>		Building development	Lane closures and parking restrictions; Muirhouse Crescent closed	08/03/17	Late May
	Forth	<u>TRINITY ROAD</u>	Between Lower Granton Road and Primrose Bank Road	Scottish Water - sewer construction	Road closed to through traffic	20/03/17	21/07/17
	Forth	<u>FERRY ROAD</u>	At East Fettes Avenue	Scottish Water - ironwork repairs	Lane closures and 3-way temporary traffic lights	30/04/17	30/04/17
	Fountainbridge/ Craiglockhart	<u>SEMPLE STREET</u>	At Fountainbridge junction	Development of former Farmfoods building	Lane closure and parking restrictions. Short pedestrian diversion and temporary crossing facilities in place.	05/09/16	31/01/18
	Fountainbridge/ Craiglockhart	<u>DUNDEE STREET</u>	At Viewforth	Development of new Boroughmuir High School (carriageway reconstruction)	Lane closures and temporary traffic lights. Viewforth closed at Dundee Street	24/04/17	09/06/17
	Inverleith	<u>WESTER DRYLAW DRIVE</u>	Northwards from Wester Drylaw Avenue	City of Edinburgh Council - footway resurfacing	Road closed to through traffic (Monday to Friday). Working southwards from 24/04/17	20/03/17	28/04/17
	Leith	<u>BERNARD STREET</u>	At Shore	City of Edinburgh Council - installation of traffic detection equipment	Lane closures and temporary traffic lights 10am - 1pm	23/04/17	23/04/17

	Leith Walk	LEITH WALK	Between Pilrig Street and McDonald Road	Leith Programme phase 4	Lane closures and footway restrictions. Side roads closed as required and as publicised. Iona Street closed until July, Albert Street closed 10/04/17 for 3 weeks, McDonald Road and Brunswick Road closed 02/05/17 for up to 10 weeks.	05/09/16	02/08/17
	Leith Walk	NORTH LEITH AREA		Parade	Rolling road closure / traffic 'stop and hold' Mill Lane - Great Junction Street - North Junction Street - Hopefield Terrace - Bonnington Road - Pilrig Street - Leith Walk - Duke Street - Academy Street - Laurie Street - Constitution Street - Cables Wynd	12pm 23/04/17	2pm 23/04/17
	Leith Walk	LEITH WALK	Brunswick Street to Montgomery Street	Utility company - gas main connection	Citybound (bus) lane closure, parking restrictions as signed on south side	24/04/17	27/04/17
	Leith Walk	EASTER ROAD		Hibs v Raith Rovers, kick-off 7.45pm.	Local road closures and parking restrictions.	26/04/17	26/04/17
	Liberton/ Gilmerton	<u>MOREDUNVALE ROAD</u>	From Upper Craigour to Craigour Drive	Flood prevention works	Road closed westbound. *road closed in both directions from Monday 27/03/17 for 3 months*	09/02/16	July 2017
	Liberton/ Gilmerton	<u>MOREDUN PARK ROAD</u>	At Fernieside Avenue	City of Edinburgh Council - repairs to retaining wall	Temporary traffic lights	14/02/17	Ongoing
	Liberton/ Gilmerton	<u>GILMERTON ROAD</u>	At Kingston Avenue	Scottish Water - ironwork repairs	Lane closures and 4-way temporary traffic lights	23/04/17	23/04/17
	Liberton/ Gilmerton	<u>LASSWADE ROAD</u>	At Kirk Brae / Kirkgate junction	Scottish Water - manhole repairs	Lane closures and 4-way temporary traffic lights	30/04/17	30/04/17
	Meadows/ Morningside	<u>MARCHMONT ROAD</u>	Melville Drive to Warrender Park Road	Scottish Water - construction of new sewer	Road closed to northbound traffic *works postponed, not likely to start until May 2017*	<del>20/02/17</del>	
	Meadows/ Morningside	<u>GILMORE PLACE</u>	Eastwards from Leamington Place	SGN - gas main renewal project	Lane closures and 2-way temporary traffic lights. Leamington Terrace, Upper Gilmore Place and Gillespie Street closed as required	17/04/17	28/05/17
	Meadows/ Morningside	<u>LEVEN STREET</u>		Pedal on Parliament feeder ride	Traffic held for short intervals as required to allow riders safe access from Gilmore Place into The Meadows	22/04/17	22/04/17
	Meadows/ Morningside	<u>COMISTON ROAD</u>	At Greenbank Crescent	Scottish Power - cable works	Lane closures and 4-way temporary traffic lights	22/04/17	midday 23/04/17
	Meadows/ Morningside	<u>WHITEHOUSE LOAN</u>	At Greenhill Terrace	BT - cable works via carriageway manholes	Lane closures and 3-way temporary traffic lights (8am - 4pm)	23/04/17	23/04/17
	Meadows/ Morningside	<u>MORNINGSIDE ROAD</u>	At Maxwell Street	BT- equipment upgrade works	Lane closures and 3-way temporary traffic lights	25/04/17	26/04/17
	Midlothian	<u>RULLION ROAD, PENICUIK</u>	Between Ravelsykes Road and Glencross Gardens	Midlothian Council - carriageway resurfacing	Road closed to through traffic.	27/02/17	8 weeks
	Midlothian	<u>NEWTON CHURCH ROAD, DANDERHALL</u>	Between Millerhill Road and Edmonstone Road	Housing development	Road closed	17/04/17	35 weeks
	Midlothian	A702	At Mauricewood Road	Amey - carriageway works	Off-eak lane closures and temporary traffic lights	24/04/17	24/04/17
	Pentland Hills	<u>BAIRD ROAD</u>	From Freeland Way working south/westwards along Main Street to Craigpark Avenue	BT - cable installations via carriageway manholes	Rolling programme with off-peak 2, 3 or 4-way temporary traffic lights as required (Monday - Friday only)	03/04/17	26/04/17
	Pentland Hills	<u>LANARK ROAD WEST</u>	At Ashley Grange	Scottish Power - cable repairs	Lane closures and temporary traffic lights	12/04/17	26/04/17
	West Lothian	<u>B8020 NIDDRY ROAD</u>	Between Main Street, Winchburgh and Craighton Place	West Lothian Council - footway works then carriageway resurfacing	Lane closures and temporary traffic lights; east footway closed. Road closed to through traffic from 15/05/17	24/04/17	19/06/17
	Portobello / Craigmillar	DUDDINGSTON AREA		SGN - gas main renewal project	Phased road closures and parking restrictions on Milton Crescent, Milton Gardens North & South, Durham Road South, Duddingston Rise, Duddingston View, Bingham Drive, Bailie Terrace, Bailie Grove, Bailie Path, Magdalene Gardens	07/11/16	31/08/17

	Portobello / Craigmillar	PORTOBELLO PROMENADE	In its entirety, starting at the Joppa Road end	SGN - gas main renewal project	SGN hope to keep the promenade open throughout the project but closures and parking restrictions may be required on adjoining roads	09/01/17	15 weeks
	Portobello / Craigmillar	MILTON ROAD WEST	Between Duddingston Row and Mountcastle Drive South	SGN - gas main renewal project	Lane closures	20/03/17	12/05/17
	Portobello / Craigmillar	FISHWIVES' CAUSEWAY	Between Portobello High Street and roundabout at Baileyfield Crescent	Scottish Power - cable repairs	Lane closures and temporary traffic lights when required	23/03/17	TBC
	Portobello / Craigmillar	<u>GREENDYKES ROAD</u>	Between Greendykes Drive and Niddrie House Avenue	SGN - gas main renewal project	Lane closures and temporary traffic lights when required	03/04/17	01/05/17
	Sighthill/Gorgie	SIGHTHILL VIEW	Between Sighthill Road and Sighthill Loan then between Sighthill Loan and Calder Road	City of Edinburgh Council / Lafarge Tarmac - footway resurfacing works	Road closed, local diversions as signed. Monday - Friday only	18/04/17	28/04/17
	Sighthill/Gorgie	GORGIE ROAD	At Chesser Avenue	BT - carriageway repairs	Lane closures and 3-way temporary traffic lights	22/04/17	22/04/17
	Sighthill/Gorgie	GORGIE ROAD	At Dalry Road / Ardmillan Terrace junction	BT - carriageway repairs	Lane closures and 4-way temporary traffic lights (10.30am - 12.30pm)	23/04/17	23/04/17
	Sighthill/Gorgie	CALDER ROAD	Between City Bypass and Stevenson Drive	City of Edinburgh Council - central reservation repairs	Inside lane closed in both directions (work done in sections)	29/04/17	30/04/17
	Sighthill/Gorgie	TYNECASTLE		Hearts v Partick Thistle, kick-off 3pm	McLeod Street closed, local parking restrictions as signed	29/04/17	29/04/17
	Southside/ Newington	<u>MEADOW LANE</u>	From (and including) Buccleuch Place Lane to Buccleuch Street	Construction of new student housing	Roads closed	04/01/16	02/07/17
	Southside/ Newington	<u>BERNARD TERRACE</u>	At St Leonard's Street	Crane operations	Road closed to through traffic	22/04/17	23/04/17
	Southside/ Newington	<u>NICOLSON STREET</u>	Between Nicolson Square and Festival Theatre	McNicholas - cable installation for Virgn Media	Lane closures / contraflow	23/04/17	23/04/17
	Southside/ Newington	NICOLSON STREET	At Nicolson Square	Verizon - manhole repairs	Lane closures and temporary traffic lights	24/04/17	24/04/17
	Southside/ Newington	NICOLSON STREET	Between East Crosscauseway and Richmond Street	Verizon - manhole repairs	Lane closures and contraflow	26/04/17	27/04/17
<b>Trunk roads (in date order)</b>							
		CITY BYPASS	Gogar to Calder link road	<u>Amey - routine maintenance programme</u>	Road closed 8pm - 6.30am	21/04/17	22/04/17
		M8	Eastbound at J2 Claylands	Amey - carriageway resurfacing (8pm - 6am)	Phase 1 (3 nights) - eastbound M8 closed, diversion via M9 (N) to Newbridge and return. Phase 2 (1 night) - eastbound M8 and eastbound on-slip closed, diversion via M9 (N) - A9 (E)	24/04/17	28/04/17
		CITY BYPASS	Gogar to Hermiston	Amey - routine maintenance programme	Road closed 8pm - 6.30am, diversion via Calder link road	24/04/17	25/04/17
		CITY BYPASS	Calder to Gogar link road	Amey - routine maintenance programme	Road closed 8pm - 6.30am, diversion via Dregghorn and return	25/04/17	26/04/17
		A1	At Gladsmuir	Amey - carriageway line marking	Northbound off-slip closed 8pm - 6.30am, diversion via Tranent junction	26/04/17	27/04/17
		CITY BYPASS	Hermiston Gait to Baberton	Amey - routine maintenance programme	Road closed to eastbound traffic (8pm - 6.30am for 3 nights). Diversion via Calder Junction - Wester Hailes Road - Baberton junction	26/04/17	29/04/17