

## Roadworks & events report

**Effective from 5th August 2016**

---

**For further information please contact the following:**

Edinburgh and Midlothian contact CLARENCE on 0800 23 23 23

Lafarge Tarmac contact 01698 575 600

[Traffic Scotland - information on motorways and City Bypass](#)





[Forth Road Bridge](#)

[Transport for Edinburgh - Lothian Buses and Edinburgh Trams](#)

[Follow Edintravel on Twitter for regular updates](#)

[See details of Ward boundaries](#)

Entries are arranged by Ward and then by start date. Underlined entries contain links to maps or further information

new information in this version		 = temporary traffic lights in use	 = diversion in operation			
Ward	Street	Location	Description	Traffic Control	Start date	Finish date
All	CITYWIDE		JCDecaux - replacement of bus shelters	Stops closed as required. Refer to signage at each location		Ongoing
Almond	QUEENSFERRY AREA inc A904, B800 and A90		Transport Scotland - construction of Forth Replacement Crossing	Varying traffic management arrangements. Full details at <a href="http://www.transportscotland.gov.uk/project/forth-replacement-crossing/information-road-users">http://www.transportscotland.gov.uk/project/forth-replacement-crossing/information-road-users</a>		2016
Almond	FERRYMUIR ROAD	Between Tesco roundabout and Echline junction	Forth replacement Crossing works - road widening and realignment	Lane closures. Temporary traffic lights near Shell garage Friday night 12/08/16	04/08/16	Late August
	Almond	SILVERKNOWES VIEW	Between Ferry Road and Silverknowes Road East	SGN - gas main renewal project	Road closed	05/08/16 21/08/16
	Almond	GAMEKEEPER'S ROAD	At Whitehouse Road	Telecomms company - installation of new telegraph pole.	Off-peak temporary traffic lights.	08/08/16 and 12/08/16 09/08/16 and 12/08/16
	Almond	HIGH STREET, SOUTH QUEENSFERRY		Ferry Fair Festival	High Street closed between The Loan and Maclver's Brae; Burgess Road closed 10am - 12pm Saturday 13/08/16	6pm 12/08/16 and 10am 13/08/16 10pm 12/08/16 and 6.30pm 13/08/16
City Centre	ST ANDREW SQUARE	South side, and South St David Street	Building development works (nos 3 - 8 St Andrew Square south side)	Lane closures, alterations to parking bays and pedestrian crossings	02/06/14	2017
	City Centre	WEST COLLEGE STREET		Development works at Law School	Road closed	16/03/15 13/08/16
City Centre	EAST END AREA		Redevelopment of St James centre	Varying traffic arrangements Picardy area, Leith Street, York Place, Broughton Street and surrounding routes	September 2015	2020
	City Centre	CATHEDRAL LANE		Scottish Power - re-routing cable ducts	Road closed	19/10/15 Ongoing
	City Centre	CIRCUS PLACE		City of Edinburgh Council - reconstruction of setted carriageway	Road reopened Friday 01/07/16. Works continue with 3-way temporary traffic lights at Howe Street junction	29/09/15 October 2016
	City Centre	JOHNSTON TERRACE		Historic Scotland - rock face works	Road closed towards Edinburgh Castle and High Street, diversion via Castle Terrace - Lady Lawson Street - Grassmarket - Victoria Street - Lawnmarket	12/10/15
	City Centre	CALTON ROAD	At Leith Street	Structural damage	Road closed in both directions	Ongoing
City Centre	LEITH STREET	Between Greenside and Picardy	Various companies - utility preparations and enabling works for St James Centre redevelopment	Northbound carriageway closed, contraflow on southbound side. No right turn out of Greenside Row	04/01/16	Ongoing
	City Centre	NEW STREET	East Market Street to Canongate	Building development project	Road closed southbound	TBC
	City Centre	ST JAMES PLACE		St James redevelopment works	Road and footways closed	23/04/16 Ongoing
	City Centre	HOWE STREET	At South East Circus Place	City of Edinburgh Council - reconstruction of setted carriageway	3-way temporary traffic lights	25/04/16 October 2016
City Centre	RUTLAND STREET	In its entirety (working from Lothian Road end)	City of Edinburgh Council - carriageway reconstruction	Lane closures and significant parking restrictions as sign	25/04/16	26/08/16
	City Centre	WEST REGISTER STREET	Between St Andrew Square and Register Place (at Café Royal)	Building demolition	Road closed to through traffic	25/04/16 31/10/16
City Centre	CASTLEHILL		For erection and removal of Tattoo stands	Road closed (with the exception of vehicles displaying an appropriate pass)	09/05/16	23/10/16
	City Centre	ST ANDREW SQUARE		Building development project	South side of Square closed	02/06/16 Ongoing
City Centre	MORRISON STREET	Morrison Link to Haymarket	Demolition of toilet block and removal of spoil from 'tHeHaymarket' development site	Inside lane closed	18/07/16	Ongoing

	City Centre	CALTON ROAD	Between Waverley Bridge and New Street	McNicholas - cable works for Virgin Media	Lane closures, parking restrictions and temporary traffic lights	27/07/16	05/08/16
	City Centre	GEORGE STREET		George Street Festival	Road closures as follows: Both ways between Charlotte Square and Frederick Street: Westbound Hanover Street to Frederick Street Loading permitted within these areas 6.30am - 10am only	30/07/16	29/08/16
	City Centre	CHAMBERS STREET		Royal Edinburgh Military Tattoo	Road closed 6pm -11pm Monday - Friday and 5pm -1am Saturday. (except for coaches)	04/08/16	28/08/16
	City Centre	GEORGE IV BRIDGE		Royal Edinburgh Military Tattoo	Road closed 10.30pm - 11pm each week night and 9pm - 9.30pm each Saturday. Except for event coaches.	04/08/16	28/08/16
	City Centre	HIGH STREET		Fringe Festival	High Street/Lawnmarket closed between George IV Bridge and Cockburn Street 10.30am - 9pm each day.	05/08/16	29/08/16
	City Centre	NORTH BRIDGE	Between Princes Street and High Street	Bridge repairs	Overnight contraflow (2-way traffic maintained). 2 southbound bus stops closed, all services using the stop nearest Princes Street	10pm 06/08/16	6am 07/08/16
	City Centre	CASTLE TERRACE		Edinburgh International Festival opening night event - "Deep Time"	Castle Terrace, Spittal Street, Lady Lawson Street, Cambridge Street and Cornwall Street closed 5pm - midnight; King's Stables Road closed 7pm - midnight; Lothian Road closed between Morrison Street and King's Stables Road, 10.45pm - 11.30pm	07/08/16	07/08/16
	City Centre	YORK PLACE	At Elder Street	BT - clearing blocked cable ducts	3-way temporary traffic lights midnight - 4.30am for 2 nights	08/08/16	10/08/16
	Colinton / Fairmilehead	REDFORD ROAD	At Redford Walk	Scottish Water - sewer repairs	Road closed to through traffic	06/08/16	07/08/16
	Colinton / Fairmilehead	COLINTON MAINS DRIVE	At Tesco	Building development contractor - water main connections	Lane closures and temporary traffic lights	08/08/16	12/08/16
	Corstorphine / Murrayfield	ROSEBURN TERRACE	At Roseburn Street	JC Decaux - installation of new signage	Citybound lane closure *when required* to accommodate temporary pedestrian walkway. Temporary traffic lights 10pm 09/08/16 - 5.30am 10/08/16	05/04/16	Ongoing
	Corstorphine / Murrayfield	CORSTORPHINE HIGH STREET	Between Manse Road and Kirk Loan	Cityfibre - cable works for superfast broadband	Road closed *works postponed*	15/07/16	17/07/16
	Corstorphine / Murrayfield	RAVELSTON DYKES	At Garscube Terrace	Scottish Power - new supply	Lane closures and temporary traffic lights	18/07/16	18/08/16 TBC
	Corstorphine / Murrayfield	RIVERSDALE CRESCENT	At Corstorphine Road	City of Edinburgh Council - flood prevention works	Road closed	01/08/16	27/08/16
	Corstorphine / Murrayfield	SAUGHTON ROAD NORTH	At the rail bridge	Network Rail / City of Edinburgh Council - replacement of pigeon netting	Stop/Go boards when required	01/08/16	05/08/16
	Corstorphine / Murrayfield	RAVELSTON AREA		City of Edinburgh Council - carriageway repairs	Lane closures, parking restrictions and temporary traffic lights where required on Ravelston Dykes, Cumloden Avenue and kingsburgh Road	09/08/16	15/08/16
	Corstorphine / Murrayfield	SAUGHTON ROAD NORTH	Between Broomfield Crescent and Carrick Knowe Parkway	City of Edinburgh Council - carriageway repairs	Lane closures and temporary traffic lights	12/08/16	12/08/16
	Craightonny/ Duddingston	DALGETY ROAD	Between Marionville Road and Dalgety Street	Building development works	Road closed to through traffic	28/09/15	28/03/17
	Craightonny/ Duddingston	LOCHEND ROAD	At Hawkhill Avenue	SGN - gas leak repairs	Lane closures	22/05/16	Ongoing
	Craightonny/ Duddingston	RESTALRIG ROAD SOUTH	Marionville Road to St Ninian's School	CityFibre - cable works for superfast broadband	Lane closures, parking restrictions and traffic control as required	29/07/16	09/08/16
	Craightonny/ Duddingston	DUDDINGSTON ROAD WEST	Between Meadowfield Gardens and Woodlands Grove	City of Edinburgh Council - carriageway resurfacing	Lane closures and off-peak temporary traffic lights	01/08/16	12/08/16
	Craightonny/ Duddingston	LOCHEND ROAD SOUTH	Near roundabout junction at Lochend Drive / Marionville Road	CityFibre - cable works for superfast broadband	Lane closures and temporary traffic lights	06/08/16	06/08/16
	Craightonny/ Duddingston	LONDON ROAD	Between Cambusnethan Street and Wishaw Terrace	Carriageway reinstatement (on behalf of Vodafone contractors)	Lane closures and parking restrictions	07/08/16	07/08/16

Start dates indicate earliest anticipated start.  
Finish dates represent formal notice periods -  
works may finish earlier or be extended.

	Craighentiny/ Duddingston	<u>SEAFIELD ROAD EAST</u>	At Seafield Way (east junction)	Scottish Water - ironwork repairs	3-way temporary traffic lights	07/08/16	07/08/16
	Drum Brae / Gyle	GLASGOW ROAD	At Gogar junction	<u>Network Rail - Edinburgh Gateway project - new Gogar train station and A8 underpass</u>	Lane closures / contraflow	13/05/15	August 2016
	Forth	<u>PENNYWELL GARDENS</u>	At Muirhouse Loan	Scottish Power - cable repairs	Road closed to through traffic (westbound for 5 days then eastbound for 5 days)	26/07/16	06/08/06
	Fountainbridge/ Craiglockhart	<u>GREENBANK DRIVE</u>	Between Morningside Grove and Wester Hill	City of Edinburgh Council - carriageway reconstruction	Lane closures, parking restrictions and temporary traffic lights as required. Morningside Grove, Greenbank Lane and The Steils closed as required.	13/06/16	13/09/16
	Inverleith	<u>DEAN PATH</u>	Between Ravelston Terrace and Damside	City of Edinburgh Council - footway and carriageway resurfacing	Road closed to through traffic	02/05/16	05/08/16
	Inverleith	<u>RAVELSTON TERRACE</u>	Alongside Dean cemetery	City of Edinburgh Council - wall repairs	Road closed to through traffic (local access maintained)	21/07/16	10/08/16
	Inverleith	<u>QUEENSFERRY TERRACE</u>	Between Ravelston Dykes and Belford Avenue	Building development works	Lane closures and temporary traffic lights	29/07/16	08/08/16
	Inverleith	<u>BRANDON STREET</u>	On the bend between Glenogle Road and Henderson Row	Scottish Power - repairs to cable fault	Lane closures and temporary traffic lights		11/08/16
	Inverleith	<u>TELFORD ROAD</u>	At Telford Gardens	City of Edinburgh Council - new toucan crossing, road and footway resurfacing and line marking	Off-peak lane closures / contraflow	01/08/16	09/09/16
	Inverleith	<u>HAMILTON PLACE</u>	At Deanhaugh Street / Kerr Street	CityFibre - cable works for superfast broadband	Lane closures and 3-way temporary traffic lights (Saunders Street not signal controlled)	06/08/16	07/08/16
	Leith	<u>BONNINGTON ROAD</u>	Between Great Junction Street and Tennant Street	CityFibre - cable works for superfast broadband	Lane closures and temporary traffic lights as required.	19/07/16	08/08/16
	Leith Walk	<u>HADDINGTON PLACE</u>		Ogilvie - building development works	Northbound lane closure for temporary pedestrian walkway	20/04/15	Ongoing
	Leith Walk	<u>LEITH WALK</u>	Albert Place to Elm Row	<u>SGN - gas main renewal project (phase 1 of 2)</u>	Citybound lane closure. Brunswick Street and Brunswick Road closed.	01/08/16	09/09/16
	Leith Walk	<u>MCDONALD ROAD</u>		Fire Station Open Day	Road closed between Hopetoun Street and McDonald Street, 6am - 6.30pm	06/08/16	06/08/16
	Leith Walk	EASTER ROAD		Hibs v Queen of the South, kick-off 7.45pm with possibility of extra time and penalties	Local road closures and parking restrictions	09/08/16	09/08/16
	Leith Walk	EASTER ROAD		Hibs v Dunfermline, kick-off 3pm	Local road closures and parking restrictions	13/08/16	13/08/16
	Liberton/ Gilmerton	<u>MOREDUNVALE ROAD</u>	From Upper Craigour to Craigour Drive	Flood prevention works	Road closed westbound.	09/02/16	July 2017
	Liberton/ Gilmerton	<u>DRUM STREET</u>	Between Gilmerton Mews and East Farm of Gilmerton	SGN - gas main connection	Temporary traffic lights	02/08/16	06/08/16
	Liberton/ Gilmerton	HOWDEN HALL ROAD	At Mortonhall crematorium	BT - cable works via carriageway manholes	Off-peak temporary traffic lights	10/08/16	11/08/16
	Meadows/ Morningside	<u>COMISTON ROAD</u>	Between Morningside Drive & Braidburn Terrace	<u>SGN - gas main renewal project. Click cell for more information</u>	Comiston Road closed southbound. Diversion via Braid Road which will be one-way southbound	23/05/16	30/09/16
	Meadows/ Morningside	<u>MYRESIDE ROAD</u>	New entrance to Royal Edinburgh Hospital	Installation of new signalised junction	Lane closures and temporary traffic lights	25/07/16	16/09/16
	Meadows/ Morningside	<u>LAURISTON PLACE</u>	At Teviot Place / Middle Meadow Walk	Scottish Water - valve repairs and road reinstatement	Road closed, diversion signed via Forrest Road - Candlemaker Row - Grassmarket - West Port - Lauriston Street	08/08/16	08/08/16
	Meadows/ Morningside	<u>WHITEHOUSE LOAN</u>	At Warrender Park Crescent	City of Edinburgh Council / Lafarge Tarmac - carriageway resurfacing	Details TBC but expect lane closures, parking restrictions and temporary traffic lights as required	08/08/16	Late 2016

Start dates indicate earliest anticipated start.  
Finish dates represent formal notice periods -  
works may finish earlier or be extended.

	Pentland Hills	<u>LANARK ROAD WEST</u>	At Bridge Road	BT - cable works	Overnight 3-way temporary traffic lights *to be rescheduled, squad did not attend*	<del>18/07/16</del>	<del>19/07/16</del>
	Pentland Hills	<u>CURRIEHILL ROAD</u>	Development site between Lanark Road West and Pentland View	City of Edinburgh Council - street lighting installation	Temporary traffic lights	01/08/16	14/08/16
	Pentland Hills	<u>BABERTON ROAD</u>	Easternmost rail bridge between Riccarton Mains Road and Baberton Mains Hill	Amey / Network Rail - bridge inspection	Road closed to through traffic, access co-ordinated by on-site staff	10pm 10/08/16	6am 11/08/16
	Portobello / Craigmillar	SIR HARRY LAUDER ROAD	Various locations	Scottish Power - maintenance works on electricity pylons.	Off-peak temporary traffic lights and lane closures as required.	09/06/16	30/08/16
	Portobello / Craigmillar	PORTOBELLO HIGH STREET	Between King's Road and Fishwives' Causeway	Development works for new Aldi store	Lane closures / contraflow	27/06/16	12/08/16
	Portobello / Craigmillar	<u>MILTON ROAD</u>	At Bailie Place	Installation of new toucan crossing (Portobello High School)	Lane closures (two-way traffic to be maintained). Bailie Place closed	24/07/16	18/09/16
	Sighthill/Gorgie	GORGIE ROAD	At Dalry Road / Ardmillan Terrace	Scottish Water - ironwork repairs	Lane closures and temporary traffic lights *to be rescheduled*	<del>05/06/16</del>	<del>05/06/16</del>
	Sighthill/Gorgie	<u>CALDER ROAD</u>	At Sighthill roundabout	City of Edinburgh Council - barrier replacement	Lane closures both directions on Calder Road. Restrictions to be lifted between 9am and 7pm Sunday 07/08/16 to accommodate football traffic	04/07/16	12/08/16
	Sighthill/Gorgie	CALDER ROAD	At Stevenson Drive	City of Edinburgh Council - barrier replacement	Lane closures	17/07/16	05/08/16
	Sighthill/Gorgie	<u>GORGIE ROAD</u>	Fords Road to Balgreen Road	City of Edinburgh Council - wall repairs	Eastbound lane closure	03/08/16	24/08/16
	Sighthill/Gorgie	TYNECASTLE AREA		Hearts v Celtic, kick-off 2.15pm	Mcleod Street closed, local parking restrictions as signed	07/08/16	07/08/16
	Southside/ Newington	<u>MEADOW LANE</u>	From (and including) Buccleuch Place Lane to Buccleuch Street	Construction of new student housing	Roads closed	04/01/16	02/07/17
	Southside/ Newington	GEORGE SQUARE		George Square Festival	East side closed; North side and Crichton Street closed 10.30am - 3am daily 03-30/08/16	27/06/16	07/09/16
	Southside/ Newington	ROXBURGH PLACE		Roxy Festival	Road closed to through traffic	03/08/16	05/09/16
	Southside/ Newington	<u>EAST PRESTON STREET</u>	At South Oxford Street	BT - cable and ducting installation	Lane closures and parking restrictions	08/08/16	12/08/16
<b>Trunk roads - no high-impact works notified</b>							
		CITY BYPASS	At Calder junction	Amey - carriageway patching	Westbound off-slip closed 8pm - 6.30am. Diversion via Hermiston Gait roundabout	12/08/16	13/08/16
		CITY BYPASS	At Dreghorn junction	Amey - carriageway patching	Eastbound off-slip closed 8pm - 6.30am. Diversion via Lothianburn junction	12/08/16	13/08/16
		CITY BYPASS	At Straiton junction	Amey - carriageway patching	Eastbound off-slip closed 8pm - 6.30am. Diversion via Lothianburn junction	12/08/16	13/08/16