

Roadworks & events report

Effective from 3rd February 2017

For further information please contact the following:

Edinburgh and Midlothian contact CLARENCE on 0800 23 23 23

Lafarge Tarmac contact 01698 575 600

[Traffic Scotland - information on motorways and City Bypass](#)






















[Forth Road Bridge](#)

[Transport for Edinburgh - Lothian Buses and Edinburgh Trams](#)

[Follow Edintravel on Twitter for regular updates](#)

[See details of Ward boundaries](#)

Entries are arranged by Ward and then by start date. Underlined entries contain links to maps or further information











new information in this version		 = temporary traffic lights in use	 = diversion in operation			
Ward	Street	Location	Description	Traffic Control	Start date	Finish date
	Almond	QUEENSFERRY AREA inc A904, B800 and A90		Transport Scotland - construction of Forth Replacement Crossing	Varying traffic management arrangements. Full details at http://www.transportscotland.gov.uk/project/forth-replacement-crossing/information-road-users	2017
	Almond	C157 BURNSHOT ROAD	At the A90	City of Edinburgh Council	Flyover closed. Slip roads remain open, traffic can travel between Kirkliston and the northbound A90	28/11/16 Ongoing
	Almond	<u>CLIFTONHALL ROAD</u>	Under north railway bridge	City of Edinburgh Council - footway reconstruction	Lane closures and temporary traffic lights	09/01/17 24/02/17
	Almond	<u>FAIRVIEW ROAD</u>	In its entirety	Clancy Docwra - cable installations	Road closed to westbound traffic at Eastfield Road for 10 days, then working westwards to Ingliston Road with temporary traffic lights	23/01/17 26/02/17
	Almond	<u>PATH BRAE</u>	At Newliston Road	Miller Homes - building development works	3-way temporary traffic lights	23/01/17 13/02/17
	Almond	GLASGOW ROAD	Full length of eastbound carriageway between Newbridge and Gogar	Vodafone - proving cable ducts	Off-peak lane closures (in sections)	25/01/17 24/02/17
	Almond	<u>BO'NESS ROAD</u>	At Echline Avenue (extending to Echline Green)	BT - laying cable ducts	Lane closures and temporary traffic lights	26/01/17 09/02/17
	Almond	KIRKLISTON CROSSROADS		BT - cable works via carriageway manholes	Lane closures and 4-way temporary traffic lights	05/02/17 05/02/17
	Almond	QUALITY STREET		Scottish Water - manhole repairs	Lane closures and temporary traffic lights. Off-slip from eastbound Queensferry Road closed, access to Davidson's Mains via Cramond or Silverknowes	05/02/17 05/02/17
	Almond	A90	At Burnshot bridge	City of Edinburgh Council - bridge inspection	A90 carriageways closed, diversions via Burnshot off- and on-slips	7pm 08/02/17 6am 09/02/17
	City Centre	CATHEDRAL LANE		St James redevelopment works	Road closed	19/10/15 Ongoing
	City Centre	<u>LEITH STREET</u>		St James redevelopment works	Northbound carriageway closed, contraflow on southbound side. No right turn out of Greenside Row.	04/01/16 Ongoing
	City Centre	ST JAMES PLACE		St James redevelopment works	Road and footways closed	23/04/16 Ongoing
	City Centre	<u>HOWE STREET</u>	At South East Circus Place	City of Edinburgh Council - reconstruction of setted carriageway	3-way temporary traffic lights. Northumberland Street closed from 09/01/17	25/04/16 Late February
	City Centre	<u>WEST REGISTER STREET</u>	Between St Andrew Square and Register Place (at Café Royal)	Building demolition	Road closed to through traffic	25/04/16 Ongoing
	City Centre	LOTHIAN ROAD	At Morrison Street	Scottish Water - valve repairs	Citybound lane closure. Extent and duration extended 23/01/17	12/01/17 Ongoing
	City Centre	CALTON ROAD	At Calton Hill	Repairs to retaining wall	2-way temporary traffic lights	16/01/17 TBC
	City Centre	<u>CALTON ROAD</u>	At Abbeyhill Crescent	Scottish Power - cable repairs	Temporary traffic lights	17/01/17 03/02/17
	City Centre	<u>ST JOHN STREET</u>		SGN - gas main repairs	Road closed	18/01/17 15/02/17
	City Centre	<u>DOUGLAS CRESCENT</u>	In its entirety	City of Edinburgh Council - footway resurfacing	Road closed to through traffic	23/01/17 26/05/17
	City Centre	COWGATE	At Grassmarket / Candlemaker Row	Scottish Power - cable repairs	Lane closures and temporary traffic lights	30/01/17 TBC
	City Centre	DRUMSHEUGH GARDENS	Lynedoch Place Lane to Queensferry Street	BT / Morrison Utilities - installation of cables and ducting for broadband	Eastbound lane closure	30/01/17 10/02/17
	City Centre	ROSE STREET NORTH LANE	Between Hanover Street and Frederick Street	Scottish Water - mains repairs	Road closed	30/01/17 10/02/17
	City Centre	THISTLE STREET SOUTH WEST LANE	Eastern arm, at Thistle Street	Clancy Docwra - footway and carriageway reinstatements	Road closed, access via Frederick Street	30/01/17 08/02/17

Start dates indicate earliest anticipated start.
Finish dates represent formal notice periods -
works may finish earlier or be extended.

	City Centre	TORPHICHEN STREET	At West Maitland Street	Scottish Water - mains connections	Lane closures northbound Torphichen Street and southbound Palmerston Place	30/01/17	06/02/17
	City Centre	NORTH BRIDGE	At Scotsman Hotel	Scottish Water - manhole repairs	Off-peak lane closures / contraflow	02/02/17	03/02/17
	City Centre	BANK STREET	Between St Giles' Street and Lawnmarket	Cityfibre - cable works for superfast broadband	Lane closures. No right turn into Lawnmarket, diversion via George IV Bridge (S) - Bristo Place - Forrest Road - George IV Bridge (N)	04/02/17	05/02/17
	City Centre	INFIRMARY STREET	At South Bridge	Cityfibre - cable works for superfast broadband	Westbound lane closure and parking restrictions to accommodate temporary walkway	06/02/17	10/02/17
	City Centre	MORRISON STREET	Morrison Link to Haymarket	'The Haymarket' development works	Westbound lane closure to accommodate temporary walkway, south footway closed. Hair-pin Morrison Street into West Maitland Street closed	06/02/17	03/03/17
	City Centre	SOUTH COLLEGE STREET		Installation of site compound	Road closed to through traffic	06/02/17	10/02/17
	City Centre	THISTLE STREET NORTH WEST LANE	Frederick Street end	Installation of telecoms cabling and ducting	Road closed, access via Hanover Street	09/02/17	13/02/17
	City Centre	MARKET STREET	Between Cockburn Street and Jeffrey Street	Crane operations *awaiting final confirmation*	Road closed to through traffic	11/02/17	12/02/17
	City Centre	DRUMSHEUGH GARDENS	Between Chester Street and Rothesay Place	Crane operations	Road closed	12/02/17	12/02/17
	Colinton / Fairmilehead						
	Corstorphine / Murrayfield	RIVERSDALE CRESCENT	Between Corstorphine Road and Riversdale Road	City of Edinburgh Council - Water of Leith flood prevention works	Road closed		April 2017
	Corstorphine / Murrayfield	CRAIGLEITH CRESCENT	Northern end of Craigleith Gardens	Scottish Water - pipe repairs	Lane closures and temporary traffic lights	31/01/17	13/02/17
	Corstorphine / Murrayfield	MURRAYFIELD / RAVELSTON AREA		SGN - gas main renewal project (phases 1 and 2 detailed below)	Various lane and road closures affecting (in turn) Lennel Avenue, Murrayfield Gardens, Murrayfield Drive, Campbell Avenue, Ravelston Dykes, Cumlodden Avenue	06/02/17	25/05/17
	Corstorphine / Murrayfield	RAVELSTON DYKES	At Lennel Avenue	SGN - gas main renewal project	Lane closures and 2-way temporary traffic lights; Lennel Avenue closed. Expected 7-10 days then moving westwards with Cumlodden Avenue and Campbell Road closed and 3-way temporary lights at Craigleith Rise	06/02/17	
	Corstorphine / Murrayfield	WEST COATES	Between Wester Coates Road and Magdala Crescent	Gas and water main connections at development site	Citybound lane closure	06/02/17	22/02/17
	Corstorphine / Murrayfield	ROSEBURN TERRACE	Between Murrayfield Avenue and Roseburn Street	BT - overnight cable works via carriageway manholes (8pm - 7am)	Lane closures and 3-way temporary traffic lights at Roseburn Street; Murrayfield Place closed	07/02/17	08/02/17
	Craigentinny/ Duddingston	DALGETY ROAD	Between Marionville Road and Dalgety Street	Building development works	Road closed to through traffic	28/09/15	28/03/17
	Craigentinny/ Duddingston	MARIONVILLE AVENUE	At Marionville Park / Crescent	BT - cable works	Lane closures	26/01/17	06/02/17
	Drum Brae / Gyle	CLERMISTON AREA	Clermiston Road, Belgrave Road and Gardens, Gordon Road, Kaimes Road	SGN - gas main renewal work	Lane closures, road closures and parking restrictions as signed	16/01/17	30/06/17
	Drum Brae / Gyle	MEADOW PLACE ROAD	Between St John's Road and Gylemuir Road	BT - overnight cable works	Lane closures, pedestrian crossing out of use.	7pm 05/02/17	7am 06/02/17
	Drum Brae / Gyle	GYLE PARK PATH	Between South Gyle station and South Gyle Gardens	City of Edinburgh Council - drainage and surfacing	Path closed	06/02/17	20/03/17
	Forth	CARGIL TERRACE	In its entirety	SGN - gas mains renewal	Various arrangements as required. Road closed between Wardie Road and Stirling Road, Netherby Road closed at Cargil Terrace	10/01/17	28/02/17
	Forth	BANGHOLM PLACE	Between Bangholm Road and Bangholm Avenue	City of Edinburgh Council - footway resurfacing works	Road closed (Monday to Friday only)	30/01/17	10/02/17

	Forth	<u>LOWER GRANTON ROAD</u>	Between Granton Square and Wardie Square	Scottish Water - sewer chamber construction	Lane closures and temporary traffic lights	06/02/17	18/02/17
	Forth	<u>CREWE ROAD NORTH</u>	At West Granton Road	BT - overnight cable works (9pm - 6am)	Lane closures and temporary traffic lights	08/02/17	09/02/17
	Fountainbridge/ Craiglockhart	<u>SEMPLE STREET</u>	At Fountainbridge junction	Development of former Farmfoods building	Lane closure and parking restrictions. Short pedestrian diversion and temporary crossing facilities in place.	05/09/16	31/01/18
	Fountainbridge/ Craiglockhart	<u>CRAIGLOCKHART AVENUE</u>	Craiglockhart Dell Road to Lanark Road	Cityfibre - cable works for superfast broadband	Road closed to northbound traffic, lengthy diversions, please allow extra travel time *works postponed until February*	04/01/17	08/01/17
	Fountainbridge/ Craiglockhart	<u>COLINTON ROAD</u>	At Craiglockhart crossroads	Lafarge Tarmac for City of Edinburgh Council - carriageway resurfacing	No works Tuesday 31st, Wednesday 1st, Friday 2nd or Saturday 3rd. Lane closures, 3-way temporary traffic lights and Craiglockhart Avenue closed Sunday 5th	10/01/17	06/02/17
	Fountainbridge/ Craiglockhart	<u>SLATEFORD ROAD</u>	At Laurel Terrace	Scottish Power - cable repairs	Temporary traffic lights (contractors hoping to complete work here on Friday 03/02/17)	27/01/17	09/02/17
	Fountainbridge/ Craiglockhart	<u>CRAIGLOCKHART AVENUE</u>	At Craiglockhart crossroads	Lafarge Tarmac for City of Edinburgh Council - carriageway resurfacing	Road closed	05/02/17	05/02/17
	Fountainbridge/ Craiglockhart	<u>LOWER GILMORE PLACE</u>	North side (alongside the canal)	City of Edinburgh Council - footway and carriageway resurfacing	No access from Gilmore Place (use Leamington Road)	06/02/17	10/02/17
	Fountainbridge/ Craiglockhart	<u>FOUNTAINBRIDGE</u>	Between Grove Street and Gilmore Park	Carriageway assessment for loading-bearing capabilities	Off-peak lane closures and temporary traffic lights	10/02/17	10/02/17
	Fountainbridge/ Craiglockhart	<u>LANARK ROAD</u>	At Craiglockhart Avenue	Cityfibre - cable works for superfast broadband	Lane closures and 3-way temporary traffic lights. (then Craiglockhart Avenue closed northbound from Monday 13/02/17)	11/02/17	12/02/17
	Fountainbridge/ Craiglockhart	<u>FOUNTAINBRIDGE</u>	At Gardner's Crescent	Window cleaning and building maintenance	Lane closures and 3-way temporary traffic lights	11/02/17	11/02/17
	Inverleith	<u>QUEENSFERRY TERRACE</u>		Crummock - no works details available at time of writing	Lane closures and temporary traffic lights	19/01/17	TBC
	Inverleith	<u>GROATHILL AVENUE</u>	From Groathill Road South to Telford Road	SGN - gas main renewal	Road closed to northbound traffic	31/01/17	10/02/17
	Inverleith	<u>DRYLAW GARDENS</u>	At Drylaw Crescent	City of Edinburgh Council - footway reconstruction	Road closed to through traffic (Monday to Friday only)	30/01/17	10/02/17
	Inverleith	<u>HAMILTON PLACE</u>	Between Clarence Street and Dean Bank Lane	Cityfibre - cable works for superfast broadband	Lane closures and temporary traffic lights	11/02/17	12/02/17
	Leith	<u>BERNARD STREET</u>	At Shore	City of Edinburgh Council - installation of traffic detection equipment	Lane closures and temporary traffic lights	05/02/17	05/02/17
	Leith Walk	<u>LEITH WALK</u>	Between Pilrig Street and McDonald Road	<u>Leith Programme phase 4</u>	Lane closures and footway restrictions. Side roads closed as required and as publicised.	05/09/16	02/08/17
	Leith Walk	<u>EASTER ROAD</u>	At Dalmeny Street / St Clair Street	SGN - gas escape	4-way temporary traffic lights. From Thursday 02/02/17 - 3-way temporary lights and Dalmeny Street closed.	30/12/16	06/02/17
	Leith Walk	<u>PILRIG STREET</u>	At Leith Walk	Leith Programme - junction upgrade	Road closed. Lothian Buses service 11 operating via McDonald Road	09/01/17	6-7 weeks
	Leith Walk	<u>ALBION ROAD</u>	At Harrismith Place	BT - cable and ducting works	Lane closures and 3-way temporary traffic lights	30/01/17	03/02/17
	Leith Walk	<u>BONNINGTON ROAD</u>	At Anderson Place	Cityfibre - cable works for superfast broadband	Lane closures and temporary traffic lights	02/02/17	04/02/17
	Leith Walk	<u>EASTER ROAD</u>		Hibs v Ayr United, kick-off 3pm	Local road closures and parking restrictions	04/02/17	04/02/17
	Liberton/ Gilmerton	<u>MOREDUNVALE ROAD</u>	From Upper Craigour to Craigour Drive	Flood prevention works	Road closed westbound.	09/02/16	July 2017

	Liberton/ Gilmerton	FERNIEHILL DRIVE	At Ferniehill Avenue	SGN - emergency repairs	Temporary traffic lights	31/01/17	TBC
	Liberton/ Gilmerton	<u>LIBERTON BRAE</u>	At Kirk Brae / Blackford Glen Road	BT - overnight cable works (9pm - 6am)	Lane closures and parking restrictions as signed	09/02/17	10/02/17
	Meadows/ Morningside	<u>UPPER GILMORE PLACE</u>	At Gilmore Place	Building development works	Road closed to southbound traffic	03/10/16	24/02/17
	Meadows/ Morningside	<u>WHITEHOUSE LOAN</u>	Between Warrender Park Road and Strathearn Place	City of Edinburgh Council / Lafarge Tarmac - carriageway resurfacing	Road closed to through traffic	10/01/17	03/03/17
	Meadows/ Morningside	<u>GILMORE PLACE</u>	At Viewforth	SGN - gas main renewal and carriageway resurfacing	Lane closures and 2-way temporary traffic lights. Viewforth closed on both sides of Gilmore Place.	24/01/17	5 weeks duration
	Meadows/ Morningside	MARCHMONT ROAD	Melville Drive to Warrender Park Road	Scottish Water - construction of new sewer	Road closed to northbound traffic *revised dates 20/02 - 30/06/17*	30/04/17	31/03/17
	Meadows/ Morningside	<u>MYRESIDE</u>		Edinburgh Rugby v Munster, kick-off 7.35pm	Meadowspot, Myreside Court and Merchiston Gardens closed 5.30 - 9.45pm. Myreside Road closed 9.15 - 9.45pm. Parking restrictions Myreside Road, Colinton Road and Merchiston Gardens	03/02/17	03/02/17
	Meadows/ Morningside	<u>SPRINGVALLEY TERRACE LANE</u>		Virgin Media - cable works	Road closed	05/02/17	05/02/17
	Midlothian	<u>EDINBURGH ROAD, DALKEITH</u>	At High Street	SSE Telecoms - installation of cables and ducting	Road closed	04/02/17	05/02/17
	Pentland Hills	<u>BAIRD ROAD, RATHO</u>	At the canal bridge	Scottish Water - repairs to pipe fixings on bridge	Road closed 9.30am - 3.30pm *works postponed due to forecast bad weather*	12/04/17	12/04/17
	Pentland Hills	<u>BABERTON MAINS DRIVE</u>	Between Baberton Mains View and Baberton Mains Low	City of Edinburgh Council - carriageway resurfacing	Road closed. Access from Murrayburn Road junction	30/01/17	07/02/17
	Portobello / Craigmillar	<u>GREENDYKES ROAD</u>	Between Little France and Greendykes Drive	City of Edinburgh Council - installation of new culvert	Road closed to through traffic	24/10/16	24/03/17
	Portobello / Craigmillar	<u>DUDDINGSTON AREA</u>		SGN - gas main renewal project	Phased road closures and parking restrictions on Milton Crescent, Milton Gardens North & South, Durham Road South, Duddingston Rise, Duddingston View, Bingham Drive, Bailie Terrace, Bailie Grove, Bailie Path, Magdalene Gardens	07/11/16	31/08/17
	Portobello / Craigmillar	<u>MILTON ROAD EAST</u>	Between Sir Harry Lauder Road and South Morton Street	SGN - gas main renewal project	Road closed to eastbound traffic. Brunstane Road / Brunstane Road South closed at Milton Road East	09/01/17	31/03/17
	Portobello / Craigmillar	<u>PORTOBELLO PROMENADE</u>	In its entirety, starting at the Joppa Road end	SGN - gas main renewal project	SGN hope to keep the promenade open throughout the project but closures and parking restrictions may be required on adjoining roads	09/01/17	15 weeks
	Portobello / Craigmillar	<u>MOUNTCASTLE DRIVE SOUTH</u>		SGN - gas main renewal project	Lane closures and temporary traffic lights (when required)	30/01/17	20/03/17
	Sighthill/Gorgie	<u>KINGSKNOWE ROAD NORTH</u>	At the level crossing	Network Rail - crossing maintenance	Road closed midnight - 8.30am	22/01/17 and 05/02/17	22/01/17 and 05/02/17
	Sighthill/Gorgie	<u>BROOMHOUSE TERRACE</u>	At Broomhouse Row	Scottish Water - pipe repairs	Temporary traffic lights	27/01/17	03/02/17
	Sighthill/Gorgie	<u>GORGIE ROAD</u>	At Dalry Road / Ardmillan Terrace	Ironwork repairs *to be rescheduled*	Off-peak 4-way temporary traffic lights	29/04/17	29/04/17
	Sighthill/Gorgie	<u>GORGIE ROAD</u>	Between Mcleod Street and Tynecastle Terrace	Scottish Power - excavations to determine cable route	Off-peak lane closures and temporary traffic lights	01/02/17	03/02/17
	Sighthill/Gorgie	<u>GORGIE ROAD</u>	At Robertson Avenue	Scottish Power - excavations to determine cable route *to be rescheduled*	Lane closures and 4-way temporary traffic lights	05/02/17	05/02/17
	Sighthill/Gorgie	<u>LONGSTONE ROAD</u>	At Longstone Avenue	BT - ironwork repairs	Off-peak lane closures and temporary traffic lights	10/02/17	10/02/17

	Southside/ Newington	<u>MEADOW LANE</u>	From (and including) Buccleuch Place Lane to Buccleuch Street	Construction of new student housing	Roads closed	04/01/16	02/07/17
	Southside/ Newington	<u>DALKEITH ROAD</u>	At East Mayfield	SGN - gas main investigations / repairs	4-way temporary traffic lights *works cleared 7am Friday 03/02/17*	19/01/17	
	Southside/ Newington	<u>RATCLIFFE TERRACE</u>	Between Duncan Street and Grange Loan	SGN - gas main repairs	Lane closures and temporary traffic lights	27/01/17	TBC
	Southside/ Newington	<u>RATCLIFFE TERRACE / CAUSEWAYSIDE</u>	Between Kittle Yards and Salisbury Place	Installation of telecoms cabling and ducting	Citybound lane closure to accommodate pedestrian walkway *works postponed*	14/01/17	15/01/17
	Southside/ Newington	<u>SOUTH CLERK STREET</u>	At Bernard Terrace	Scottish Water - manhole repairs	Off-peak lane closures and manually-controlled temporary traffic lights	03/02/17	03/02/17
	Southside/ Newington	<u>WEST NICOLSON STREET</u>	At Chapel Street	Scottish Water - ironwork repairs	Off-peak temporary traffic lights	03/02/17	03/02/17
	Southside/ Newington	<u>GRANGE ROAD</u>	At Causewayside	Virgin Media - cable connections	Lane closures and temporary traffic lights	05/02/17	05/02/17
	Southside/ Newington	<u>TEVIOT PLACE</u>		Crane operations	Lane and parking restrictions	05/02/17	05/02/17
	Southside/ Newington	<u>BUCCLEUCH STREET</u>	At Meadow Lane	Sewer connection at development site	Road closed Saturday and Sunday then temporary traffic lights Monday to Friday	11/02/17	17/02/17
	Various	<u>MURRAYFIELD AREA</u>		6 Nations Rugby - Scotland v Ireland, kick-off 2.25pm	Parking restrictions, pre- and post-match road closures - click cell to download details	04/02/17	04/02/17
	West Lothian	<u>KIRKNEWTON LEVEL CROSSING</u>		Network Rail - crossing maintenance	Road closed	11.45pm 11/02/17	7.45am 12/02/17
Trunk roads							
		<u>CITY BYPASS</u>	At Lothianburn	Amey - carriageway patching and barrier works (8pm - 6am)	Eastbound on-slip closed, diversion signed via Dreghorn and return	10/02/17	11/02/17
		<u>M9</u>	J1 - J1A	Amey - installation of traffic loops (8pm - 6am)	Road closed, diversions via Newbridge slips	10/02/17	11/02/17