

Roadworks & events report

Effective from 3rd March 2017

For further information please contact the following:

Edinburgh and Midlothian contact CLARENCE on 0800 23 23 23

Lafarge Tarmac contact 01698 575 600

[Traffic Scotland - information on motorways and City Bypass](#)















[Forth Road Bridge](#)

[Transport for Edinburgh - Lothian Buses and Edinburgh Trams](#)

[Follow Edintravel on Twitter for regular updates](#)

[See details of Ward boundaries](#)

Entries are arranged by Ward and then by start date. Underlined entries contain links to maps or further information

new information in this version		 = temporary traffic lights in use	 = diversion in operation			
Ward	Street	Location	Description	Traffic Control	Start date	Finish date
	Almond	QUEENSFERRY AREA inc A904, B800 and A90		Transport Scotland - construction of Forth Replacement Crossing	Varying traffic management arrangements. Full details at http://www.transportscotland.gov.uk/project/forth-replacement-crossing/information-road-users	2017
	Almond	C157 BURNSHOT ROAD	At the A90	City of Edinburgh Council	Flyover closed. Slip roads remain open, traffic can travel between Kirkliston and the northbound A90	28/11/16 Ongoing
	Almond	<u>FAIRVIEW ROAD</u>	In its entirety	Clancy Docwra - cable installations	Road closed to westbound traffic at Eastfield Road for 10 days, then working westwards to Ingliston Road with temporary traffic lights	23/01/17 10/03/17
	Almond	A90	Between Cramond Brig and Scotstoun	City of Edinburgh Council - barrier repairs	Various locations, off-peak lane closures both directions	20/02/17 03/03/17
	Almond	<u>CAMMO ROAD</u>	From no.52 along Lennymuir to Turnhouse Road	City of Edinburgh Council - carriageway resurfacing	Road closed to through traffic (access maintained for emergency vehicles, residents and pedestrians)	27/02/17 10/06/17
	Almond	MAIN STREET, DALMENY	Various locations between Dalmeny estate to (and including) Bankhead Road	City of Edinburgh Council - forestry work	Lane closures and temporary traffic lights as required	01/03/17 03/03/17
	City Centre	<u>LEITH STREET</u>		St James redevelopment works	Northbound carriageway closed, contraflow on southbound side. No right turn into or out of Greenside Row. St James' Place, Cathedral Lane and St James car parks closed. From Monday 20/02/17 until 19/03/17 - west footway closed, no left turn into Waterloo Place	04/01/16 Ongoing
	City Centre	<u>HOWE STREET</u>	At South East Circus Place	City of Edinburgh Council - reconstruction of setted carriageway	3-way temporary traffic lights. Northumberland Street closed from 09/01/17	25/04/16 10/03/17
	City Centre	<u>WEST REGISTER STREET</u>	Between St Andrew Square and Register Place (at Café Royal)	Building demolition	Road closed to through traffic	25/04/16 Ongoing
	City Centre	<u>MORRISON STREET</u>	Morrison Link to Haymarket	'The Haymarket' development works	Westbound lane closure, south footway closed with pedestrian diversion signed via north footway	06/02/17 03/03/17
	City Centre	<u>HAYMARKET</u>	Morrison Street and Dalry Road approaches	'The Haymarket' development works	Lane closures / contraflow on Dalry Road. Slip lane from Morrison Street into Dalry Road closed, diversion round wrong side of traffic island.	13/02/17 10/03/17
	City Centre	GEORGE STREET	In its entirety	Ground radar surveys (work to be done in sections)	Overnight lane closures and parking restrictions as signed. Frederick Street closed northbound at Princes Street, 7pm 05/03/17 - 5.30am 06/03/17	13/02/17 10/03/17
	City Centre	RANDOLPH CRESCENT	Queensferry Street to Great Stuart Street	BT - installation of broadband cables and ducting	Lane closures and parking restrictions	15/02/17 Ongoing
	City Centre	LEITH STREET		St James redevelopment works	West footway closed, no left turn into Waterloo Place. Northbound bus stops closed. Temporary stop at John Lewis for Leith Walk services; London Road services non-stop from East End to Leopold Place	20/02/17 19/03/17
	City Centre	<u>BELLEVUE</u>	At East Claremont Street	BT - installation of broadband cables and ducting	Lane closures and temporary traffic lights	02/03/17 08/03/17
	City Centre	<u>CHESTER STREET</u>	Between Walker Street and Manor Place	Clancy Docwra - mains repairs for Scottish Water	Lane closures and 2-way temporary traffic lights	02/03/17 06/03/17 TBC
	City Centre	<u>COWGATE</u>	Between Niddry Street and Blackfriars Street	Scottish Water - new water connection	Daytime lane closures and temporary traffic lights; road closed 10pm - 6am for 4 nights	02/03/17 06/03/17
	City Centre	<u>DUBLIN STREET</u>	At Abercromby Place	BT - installation of broadband cables and ducting	Lane closures and parking restrictions	03/03/17 06/03/17
	City Centre	<u>ST MARY'S STREET</u>	At Travelodge	Crane operations	Northbound lane restrictions	03/03/17 03/03/17
	City Centre	LEITH STREET	At Picardy roundabout	Installation of new escalators at John Lewis	Northbound carriageway closed with lane closures / contraflow on southbound side. Temporary pedestrian crossing facilities at Omni centre	7pm 04/03/17 7am 05/03/17
	City Centre	<u>GEORGE STREET</u>	North Castle Street to Frederick Street	Crane operations	Road closed to eastbound traffic 5am - 6pm	05/03/17 05/03/17


Start dates indicate earliest anticipated start.
Finish dates represent formal notice periods -
works may finish earlier or be extended.








	City Centre	NORTH BRIDGE	Between Balmoral Hotel and Scotsman Hotel	Scottish Water - manhole repairs (2 locations)	Lane closures / contraflow. Bus stop closures as advertised on-street	05/03/17	05/03/17
	City Centre	<u>HOLYROOD ROAD</u>	At Dumbiedykes Road	Cityfibre - cable works for superfast broadband (excavation across carriageway between Dumbiedykes Road and Gentile's Entry)	Lane closures and 3/4-way temporary traffic lights	06/03/17	08/03/17
	City Centre	<u>ROSE STREET SOUTH LANE</u>	Between South Charlotte Street and Castle Street	Clancy Docwra - cable works for Scottish power	Road closed to through traffic	06/03/17	10/03/17
	City Centre	<u>HOPE STREET LANE</u>		City of Edinburgh Council - carriageway repairs	Road closed at Hope Street; one-way order suspended to permit access from South Charlotte Street. 7pm - 11pm approximately	07/03/17	07/03/17
	City Centre	QUEEN STREET	At North Charlotte Street	BT - cable works via carriageway manholes	Overnight lane closures 9pm - 6am	07/03/17	08/03/17
	City Centre	<u>HIGH STREET</u>	At St Mary's Street / Jeffrey Street	BT - inspection of underground apparatus	Overnight lane closures and 4-way temporary traffic lights; Cranston Street closed at High Street. 8pm - 7am	08/03/17	09/03/17
	Colinton / Fairmilehead	<u>DREGHORN DRIVE</u>	Between Dreghorn Gardens and Dreghorn Place	City of Edinburgh Council - footway resurfacing	Road closed to through traffic, local diversions as signed (Monday - Friday)	20/02/17	10/03/17
	Colinton / Fairmilehead	<u>COLINTON ROAD</u>	At Redford Road / Thorburn Road	Scottish Water - sewer cleaning *works cancelled*	Lane closures and 2-way temporary traffic lights; Thorburn Road closed at Colinton Road	22/02/17	26/02/17
	Colinton / Fairmilehead	<u>OXGANGS FARM AVENUE</u>	In its entirety	City of Edinburgh Council - footway and carriageway resurfacing	Road closed to through traffic, local diversions as signed	27/02/17	09/06/17
	Colinton / Fairmilehead	<u>SWANSTON AVENUE</u>	At Biggar Road	SGN - gas main renewal project	Road closed to through traffic, local diversions as signed	07/03/17	01/04/17
	Corstorphine / Murrayfield	<u>RIVERSDALE CRESCENT</u>	Between Corstorphine Road and Riversdale Road	City of Edinburgh Council - Water of Leith flood prevention works	Road closed		April 2017
	Corstorphine / Murrayfield	CLERMISTON AREA	Clermiston Road, Belgrave Road and Gardens, Gordon Road, Kaimes Road	SGN - gas main renewal work	Lane closures, road closures and parking restrictions as signed, *Clermiston Road closed 27/02/17 for 3 weeks*	16/01/17	30/06/17
	Corstorphine / Murrayfield	MURRAYFIELD / RAVELSTON AREA		SGN - gas main renewal project (phases 1 and 2 detailed below)	Various lane and road closures affecting (in turn) Lennel Avenue, Murrayfield Gardens, Murrayfield Drive, Campbell Avenue, Ravelston Dykes, Cumlodden Avenue	06/02/17	25/05/17
	Corstorphine / Murrayfield	<u>CLERMISTON ROAD</u>	Between Hillview Terrace and Belgrave Road	SGN - gas main renewal project	Road closed. Gordon Road and Old Kirk Road closed at Clermiston Road	27/02/17	17/03/17
	Corstorphine / Murrayfield	ST JOHN'S ROAD	Opposite Manse Road	Clancy Docwra - cable repairs for Scottish Power	Excavation in north footway. Citybound lane closure to accommodate temporary walkway	28/02/17	TBC
	Corstorphine / Murrayfield	<u>BELGRAVE ROAD</u>	At St John's Road	SGN - gas main renewal project	Road closed	05/03/17	05/03/17
	Craigentinny/ Duddingston	<u>DALGETY ROAD</u>	Between Marionville Road and Dalgety Street	Building development works	Road closed to through traffic	28/09/15	28/03/17
	Craigentinny/ Duddingston	<u>ABBEYHILL</u>	At Abbey Lane	Clancy Docwra - cable installations for new Bellway development	3-way temporary traffic lights	06/02/17	TBC
	Craigentinny/ Duddingston	<u>GOFF AVENUE</u>	Between Portobello Road and substation	Installation of power supply for new nursing home	Lane closures and temporary traffic lights	06/02/17	07/04/17
	Drum Brae / Gyle	GYLE PARK PATH	Between South Gyle station and South Gyle Gardens	City of Edinburgh Council - drainage and surfacing	Path closed	06/02/17	20/03/17
	Forth	<u>BOSWALL PARKWAY</u>	At Wardie Crescent	SGN	Lane closures and temporary traffic lights		16/03/17
	Forth	<u>BANGHOLM PLACE</u>	Between Ferry Road and Bangholm Avenue	City of Edinburgh Council - footway resurfacing	Road closed to through traffic	27/02/17	10/03/17
	Forth	<u>DENHAM GREEN AVENUE</u>	In its entirety	City of Edinburgh Council - footway resurfacing	Road closed to through traffic	27/02/17	10/03/17
	Fountainbridge/ Craiglockhart	<u>SEMPLE STREET</u>	At Fountainbridge junction	Development of former Farmfoods building	Lane closure and parking restrictions. Short pedestrian diversion and temporary crossing facilities in place.	05/09/16	31/01/18

Start dates indicate earliest anticipated start.
Finish dates represent formal notice periods - works may finish earlier or be extended.

	Fountainbridge/ Craiglockhart	<u>FOUNTAINBRIDGE</u>	At Gardner's Crescent	BT - manhole cleaning	Overnight lane closures and 3-way temporary traffic lights (7.30pm - 6am)	08/03/17	09/03/17
	Inverleith	<u>QUEENSFERRY ROAD</u>	At Orchard Brae / Dean Path	BT - installation of cables and ducting	Lane closures and 4-way temporary traffic lights	18/02/17 and 04/03/17	19/02/17 and 05/03/17
	Inverleith	<u>WESTER DRYLAW DRIVE</u>	Northwards from Wester Drylaw Avenue (to no. 157)	City of Edinburgh Council - footway reconstruction	Road closed to through traffic	27/02/17	10/03/17
	Leith	<u>CONSTITUTION STREET</u>	At Queen Charlotte Street	City of Edinburgh Council - trial holes to determine utility layout	Lane closures and 4-way temporary traffic lights	27/02/17	12/03/17
	Leith	<u>LINKS GARDENS</u>	At Links Place / Salamander Place	Scottish power - repairs to high-voltage cable fault	Lane closures and 3-way temporary traffic lights	27/02/17	10/03/17 TBC
	Leith	<u>BALTIC STREET</u>	At Constitution Street / Bernard Street	BT - cable works *postponed until after works at Queen Charlotte Street*	Lane closures and manually-controlled 4-way temporary traffic lights	04/03/17	05/03/17
	Leith Walk	<u>LEITH WALK</u>	Between Pilrig Street and McDonald Road	<u>Leith Programme phase 4</u>	Lane closures and footway restrictions. Side roads closed as required and as publicised. From 05/02/17- single lane traffic and 2-way temporary traffic lights at Pilrig Street junction.	05/09/16	02/08/17
	Leith Walk	<u>PILRIG STREET</u>	At Leith Walk	Leith Programme - junction upgrade	Road closed. Lothian Buses service 11 operating via McDonald Road. Estimated re-opening date is 10/03/17	09/01/17	6-7 weeks
	Leith Walk	<u>WINDSOR STREET</u>		Scottish Water - sewer repairs	Road closed	25/01/17	Ongoing
	Leith Walk	<u>EASTER ROAD</u>		Hibs v Ayr United (Scottish Cup quarter final), kick-off 3pm	Local road closures and parking restrictions	04/03/17	04/03/17
	Liberton/ Gilmerton	<u>MOREDUNVALE ROAD</u>	From Upper Craigour to Craigour Drive	Flood prevention works	Road closed westbound. *road closed in both directions 10am - 2pm Tuesday 21/02/17*	09/02/16	July 2017
	Liberton/ Gilmerton	<u>KIRK BRAE</u>	Between Double Hedges Road and Orchardhead Road	SGN - gas leak repairs	Lane closures and temporary traffic lights	13/02/17	TBC
	Liberton/ Gilmerton	<u>MOREDUN PARK ROAD</u>	At Fernieside Avenue	City of Edinburgh Council - repairs to retaining wall	Temporary traffic lights	14/02/17	10/03/17
	Liberton/ Gilmerton	<u>ALNWICKHILL ROAD</u>	At Liberton Brae	Scottish Power - carriageway repairs	Road closed. Diversion signed via Hawkhead Crescent	04/03/17	05/03/17
	Liberton/ Gilmerton	<u>GILMERTON ROAD</u>	At Claverhouse Drive	BT - cable connections	Overnight lane closures and parking restrictions	04/03/17	05/03/17
	Liberton/ Gilmerton	<u>KAIMES CROSSROADS</u>		Developers - carriageway repairs on Burdiehouse Road	Lane closures and 4-way temporary traffic lights	04/03/17	05/03/17
	Liberton/ Gilmerton	<u>GILMERTON ROAD</u>	At Rutherford Drive	City of Edinburgh Council - carriageway line marking	Off-peak lane closures and 4-way temporary traffic lights	07/03/17	07/03/17
	Liberton/ Gilmerton	<u>LITTLE ROAD</u>	Between Liberton Gardens and Burnhead Crescent	City of Edinburgh Council - carriageway resurfacing	Road closee, diversion signed via Longformacus Road - Lasswade Road	08/03/17	14/03/17
	Meadows/ Morningside	<u>WHITEHOUSE LOAN</u>	Between Warrender Park Road and Strathearn Place	City of Edinburgh Council / Lafarge Tarmac - carriageway resurfacing	Road closed to through traffic. Works complete for now. Small section at Warrender Park Road scheduled for Easter holidays.	10/01/17	03/03/17
	Meadows/ Morningside	<u>GILMORE PLACE</u>	At Viewforth	SGN - gas main renewal and carriageway resurfacing	Lane closures and 2-way temporary traffic lights. Viewforth closed on both sides of Gilmore Place.	24/01/17	10/03/17
	Meadows/ Morningside	<u>MARCHMONT ROAD</u>	Melville Drive to Warrender Park Road	Scottish Water - construction of new sewer	Road closed to northbound traffic *works postponed, likely to start early March*	20/02/17	30/06/17
	Meadows/ Morningside	<u>MYRESIDE</u>		Edinburgh Rugby v Ospreys, kick-off 7.35pm	Meadowspot, Myreside Court and Merchiston Gardens closed from 5.30pm, Myreside Road closed 9.15pm - 9.45pm. Parking restrictions on Myreside Road, Colinton Road and Merchiston Gardens	03/03/17	03/03/17
	Meadows/ Morningside	<u>MEADOWS AREA</u>		<u>Meadows Marathon</u>	Parking restrictions George Square and Crichton Street. Expect extra vehicular and pedestrian traffic in the area	05/03/17	05/03/17

Start dates indicate earliest anticipated start.
Finish dates represent formal notice periods -
works may finish earlier or be extended.

	Midlothian	<u>RULLION ROAD, PENICUIK</u>	Between Ravelsykes Road and Glencross Gardens	Midlothian Council - carriageway resurfacing	Road closed to through traffic.	27/02/17	8 weeks
	Pentland Hills	<u>B7031</u>	Between Newlands and Kirknewton stables	BT - installation of cables and ducting	Lane closures and temporary traffic lights	20/02/17	05/03/17
	Pentland Hills	<u>RICCARTON MAINS ROAD</u>	At Scottish Power substation	Construction of new site entrance	Lane closures and temporary traffic lights	23/02/17	05/03/17
	Pentland Hills	<u>LANARK ROAD</u>	At Juniper Avenue	City of Edinburgh Council - gully repairs (rescheduled from 26/02/17)	Lane closures and temporary traffic lights	04/03/17	04/03/17
	Pentland Hills	<u>BAVELAW ROAD</u>	Between Bridge Road and top of Main Street	City of Edinburgh Council - footway repairs	Lane closures and parking restrictions *rescheduled from 27/02/17*	06/03/17	08/03/17
	Pentland Hills	<u>VIEWFIELD ROAD</u>	In its entirety	City of Edinburgh Council - installation of traffic calming measures	Road closed except for local access; parking restrictions as signed on Viewfield Road and Muirend Avenue	06/03/17	10/03/17
	Portobello / Craigmillar	<u>GREENDYKES ROAD</u>	Between Little France and Greendykes Drive	City of Edinburgh Council - installation of new culvert	Road closed to through traffic	24/10/16	24/03/17
	Portobello / Craigmillar	<u>DUDDINGSTON AREA</u>		SGN - gas main renewal project	Phased road closures and parking restrictions on Milton Crescent, Milton Gardens North & South, Durham Road South, Duddingston Rise, Duddingston View, Bingham Drive, Bailie Terrace, Bailie Grove, Bailie Path, Magdalene Gardens	07/11/16	31/08/17
	Portobello / Craigmillar	<u>MILTON ROAD EAST</u>	Between Sir Harry Lauder Road and South Morton Street	SGN - gas main renewal project	Road closed to eastbound traffic. Brunstane Road / Brunstane Road South closed at Milton Road East	09/01/17	31/03/17
	Portobello / Craigmillar	<u>PORTOBELLO PROMENADE</u>	In its entirety, starting at the Joppa Road end	SGN - gas main renewal project	SGN hope to keep the promenade open throughout the project but closures and parking restrictions may be required on adjoining roads	09/01/17	15 weeks
	Portobello / Craigmillar	<u>MOUNTCASTLE DRIVE SOUTH</u>		SGN - gas main renewal project	Lane closures; temporary traffic lights if / when required	30/01/17	20/03/17
	Portobello / Craigmillar	<u>BAILEYFIELD ROAD</u>	At Sir Harry Lauder Road	Network Rail - bridge inspections	Lane closures and 3-way temporary traffic lights, 10pm - 6am for 5 nights	05/03/17	10/03/17
	Portobello / Craigmillar	<u>NEWCRAIGHALL ROAD</u>	At Newcraighall Park & Ride	BT - cable works	Overnight lane closures and temporary traffic lights (7pm - 7am)	06/03/17	07/03/17
	Portobello / Craigmillar	<u>PORTOBELLO HIGH STREET</u>	At Fishwives' Causeway	Scottish Water - manhole repairs	Off-peak lane closures and temporary traffic lights	12/03/17	12/03/17
	Sighthill/Gorgie	<u>DALRY ROAD</u>	Between Murieston Road and Downfield Lane	Clancy Docwra - major Gorgie to Haymarket cable installation project for Scottish Power, running until April 2017	Lane closures and temporary traffic lights. Murieston Crescent closed 26/02/17 - 03/03/17. Restrictions minimised and Murieston Crescent reopened for 6 Nations fixture 24/02 and Hearts fixture 01/03	20/02/17	04/03/17
	Sighthill/Gorgie	<u>BANKHEAD AVENUE</u>	Between Bankhead Crossway South and Bankhead Loan	Scottish Water - pipe repairs	Lane closures and temporary traffic lights	22/02/17	TBC
	Sighthill/Gorgie	<u>GORGIE ROAD</u>	Westfield junction to Dundee Street	BT - major cable-pulling project from Westfield to Angle Park *works postponed*	Overnight lane closures and temporary traffic lights 8pm - 6am. At Robertson Avenue Wednesday/Thursday/Friday nights, at top and bottom of Henderson Terrace Sunday night	21/02/17	27/02/17
	Sighthill/Gorgie	<u>STEVENSON ROAD</u>	Between Stevenson Grove and Stevenson Avenue	Scottish Water - CCTV sewer survey *works postponed*	Lane closures and temporary traffic lights	27/02/17	03/03/17
	Sighthill/Gorgie	<u>GORGIE ROAD</u>	At Coxfield (between Balgreen and Westfield)	SGN - gas leak	Citybound lane restrictions	01/03/17	TBC
	Sighthill/Gorgie	<u>DALRY ROAD</u>	At Ardmillan Terrace / Gorgie Road junction	Clancy Docwra - major Gorgie to Haymarket cable installation project for Scottish Power, running until April 2017	Lane closures and 3-way temporary traffic lights; Ardmillan Terrace closed to northbound traffic. Restrictions lifted 11/03/17 and 17-18/03/17 for Hearts and 6 Nations fixtures respectively. Citybound 4 and 44 bus services diverted via Robertson Avenue.	04/03/17	20/03/17
	Sighthill/Gorgie	<u>RICHMOND TERRACE</u>		Virgin Media - cable connections	Road closed to through traffic, parking restrictions whole length	06/03/17	10/03/17
	Sighthill/Gorgie	<u>KINGSKNOWE PLACE</u>	At Kingsknowe Court	Scottish Water - sewer cleaning	Lane closures and temporary traffic lights	10/03/17	13/03/17

	Sighthill/Gorgie	TYNECASTLE AREA		Hearts v Hamilton, kick-off 3pm	Mcleod Street closed, local parking restrictions as signed	11/03/17	11/03/17
	Southside/ Newington	MEADOW LANE	From (and including) Buccleuch Place Lane to Buccleuch Street	Construction of new student housing	Roads closed	04/01/16	02/07/17
	Southside/ Newington	RATCLIFFE TERRACE	Between Duncan Street and Grange Loan	SGN - gas main repairs	Lane closures and temporary traffic lights	27/01/17	TBC
	Southside/ Newington	WEST SAVILE TERRACE	At Langton Road	BT - installation of cables, ducting and cabinet	Lane closures and temporary traffic lights	27/02/17	03/03/17
	Southside/ Newington	HOPE PARK TERRACE		Cityfibre - cable works for superfast broadband	Westbound lane closure and parking restrictions as signed. Citybound lane closure on South Clerk Street from Saturday 11/03/17 for construction of new manhole	06/03/17	13/03/17
Trunk roads							
		M9	J1A Kirkliston - J1 Newbridge	Amey - bridge surfacing and joint replacement	Road closed to eastbound traffic 8pm - 6am for 2 nights	02/03/17	04/03/17
		CITY BYPASS	Lothianburn to Dreghorn	Amey - replacement of traffic loops	Road closed to westbound traffic 8pm - 6am for 2 nights	02/03/17	04/03/17
		CITY BYPASS	At Baberton	Amey - landscaping works	Westbound off-slip closed 8pm - 6.30am	03/03/17	04/03/17
		CITY BYPASS	Westbound at Lothianburn	Amey - carriageway repairs	On-slip closed 8pm - 6am	10/03/17	11/03/17