

Roadworks & events report

Effective from 25th November 2016

For further information please contact the following:

Edinburgh and Midlothian contact CLARENCE on 0800 23 23 23

Lafarge Tarmac contact 01698 575 600

[Traffic Scotland - information on motorways and City Bypass](#)

















[Forth Road Bridge](#)

[Transport for Edinburgh - Lothian Buses and Edinburgh Trams](#)

[Follow Edintravel on Twitter for regular updates](#)









[See details of Ward boundaries](#)

Entries are arranged by Ward and then by start date. Underlined entries contain links to maps or further information

new information in this version		 = temporary traffic lights in use	 = diversion in operation			
Ward	Street	Location	Description	Traffic Control	Start date	Finish date
Almond	QUEENSFERRY AREA inc A904, B800 and A90		Transport Scotland - construction of Forth Replacement Crossing	Varying traffic management arrangements. Full details at http://www.transportscotland.gov.uk/project/forth-replacement-crossing/information-road-users		2017
Almond	FERRYMUIR ROUNDABOUT		Transport Scotland - carriageway realignment and resurfacing as part of Forth Replacement Crossing	Lane closures		Ongoing
	Almond	HIGH STREET	Between the Council Office and the Anchor pub	BT - overnight cable works	Road closed to through traffic	9pm 25/11/16 6am 26/11/16
	Almond	A90	At Scotstoun	Gantry works as part of Forth Replacement Crossing project	Southbound M90 closed and 1 lane closed on Edinburgh-bound A90	8pm 25/11/16 6am 26/11/16
	Almond	MAIN STREET, KIRKLISTON	At Station Road / Queensferry Road	BT - cable duct works	Lane closures and 4-way temporary traffic lights 8am - 4pm	27/11/16 27/11/16
	Almond	SILVERKNOWES ROAD EAST	Between Main Street and Silverknowes View	Scottish Water - carriageway manhole repairs	Lane closure and temporary traffic lights	27/11/16 27/11/16
	Almond	HOPETOUN ROAD	At Stewart Terrace	BT - cable works	Lane closures and temporary traffic lights	28/11/16 29/11/16
	Almond	A90	At Burnshot Bridge	Urgent bridge repairs following concrete that fell from Burnshot Bridge yesterday. Further	A90 will be closed with slip roads in both directions being used for the diversion routes both ways. This is to permit essential survey and safety	8.30am 27/11/2016 5.30pm 27/11/2016
	City Centre	ST ANDREW SQUARE	South side, and South St David Street	Building development works (nos 3 - 8 St Andrew Square south side)	Lane closures, alterations to parking bays and pedestrian crossings	02/06/14 2017
	City Centre	CATHEDRAL LANE		Scottish Power - re-routing cable ducts	Road closed	19/10/15 Ongoing
	City Centre	LEITH STREET		St James redevelopment works	Northbound carriageway closed, contraflow on southbound side. No right turn out of Greenside Row. West footway closed from Monday 07/11/16 for *3* weeks. Bus stop closures and temporary stops as signed on-street. No left turn from Leith Street into Waterloo Place.	04/01/16 Ongoing
	City Centre	ST JAMES PLACE		St James redevelopment works	Road and footways closed	23/04/16 Ongoing
	City Centre	HOWE STREET	At South East Circus Place	City of Edinburgh Council - reconstruction of setted carriageway	3-way temporary traffic lights	25/04/16 Nov 2016
	City Centre	WEST REGISTER STREET	Between St Andrew Square and Register Place (at Café Royal)	Building demolition	Road closed to through traffic	25/04/16 Ongoing
	City Centre	NORTH BRIDGE		City of Edinburgh Council - bridge repairs	Overnight lane closures each night except Sunday. Bus stop closures as required and as signed. Parking restrictions on Market Street (under North Bridge)	20/08/16 Ongoing
	City Centre	NEW STREET		McAleer & Rushe - carriageway reconstruction	Works complete. Revised layout, New Street open *towards* Canongate only for general traffic with northbound cycle lane.	05/09/16
	City Centre	CALTON ROAD	Between New Street and Waverley station	Virgin Media - installation of cables, ducting and junction boxes	Lane closures / contraflow and parking restrictions as signed. Works complete 21/11/16	07/11/16 24/11/16
	City Centre	GEORGE STREET	Between Charlotte Square and Castle Street	'Street of Light' for Edinburgh's Christmas	Road closed. Temporary cycle facilities provided *except* during performances (6pm and 8pm from 20/11/16 - 24/12/16)	07/11/16 30/12/16
	City Centre	COWGATE	At Niddry Street	Utility connections for redevelopment of St Cecilia's Hall	Lane closures and temporary traffic lights. Niddry Street closed to through traffic.	14/11/16 30/11/16
	City Centre	MORRISON STREET	Morrison Link to Haymarket	'The Haymarket' development works	Inside lane closed	14/11/16 30/11/16
	City Centre	LEITH WALK	From Picardy roundabout to London Road roundabout	Utility surveys	Overnight lane closures as signed (except 25/11 and 26/11)	11.30pm 21/11/16 5.30am 01/12/16
	City Centre	HIGH SCHOOL YARDS	Between Cowgate and Infirmary Street	Virgin Media - cable duct works	Road closed to through traffic	21/11/16 25/11/16

	City Centre	MEUSE LANE		Telecoms cabling	Road closed. South leg of St Andrew Square now fully open	22/11/16	25/11/16
	City Centre	HIGH STREET	Between Council Office and The Anchor public house	BT - overnight cable works	Road closed to through traffic	9pm 25/11/16	6am 26/11/16
	City Centre	CALTON ROAD	At New Street	Virgin Media - installation of cables, ducting and junction boxes	Lane closures and temporary traffic lights	26/11/16	09/12/16
	City Centre	CENTRAL EDINBURGH		March	Rolling road closure High Street - South Bridge - Nicolson Street - Chapel Street - George Square - Forrest Road - George IV Bridge - Candlemaker Row - Grassmarket	6.30pm 26/11/16	7.30pm 26/11/16
	City Centre	SOUTH ST DAVID STREET	George Street to Princes Street	Scottish Water - manhole repairs	Southbound lane closure 7am - 9am. Westbound buses operating via Leith Street while works in progress	26/11/16	26/11/16
	Colinton / Fairmilehead	BRAID ROAD	At Buckstone Drive	SGN - gas main repairs	Lane closures and temporary traffic lights	14/11/16	30/11/16
	Colinton / Fairmilehead	BRIDGE ROAD	At Spylaw Street	City of Edinburgh Council - footway resurfacing	Off-peak lane closures and temporary traffic lights	21/11/16	25/11/16
	Colinton / Fairmilehead	WOODHALL ROAD	Between Bonaly Road and Torphin Road	BT - installation works	28/11/16 for 3 days - 3-way temporary traffic lights. 01/12/16 for 2 days - 4-way temporary traffic lights, no left turn from Fernielaw Avenue; 03/12/16 for 2 days - 2-way temporary traffic lights	28/11/16	04/12/16
	Corstorphine / Murrayfield						
	Craigtinny/ Duddingston	DALGETY ROAD	Between Marionville Road and Dalgety Street	Building development works	Road closed to through traffic	28/09/15	28/03/17
	Drum Brae / Gyle	GOGAR ROUNDABOUT		City of Edinburgh Council - verge works and street lighting maintenance	Lane closures all approaches and on the roundabout. Evening / nightshift works.	07/11/16	25/11/16
	Drum Brae / Gyle	CLERMISTON ROAD	Bus turning circle north of Cairnmuir Road	BT - laying cables and ducts across the carriageway	Lane closures and temporary traffic lights	27/11/16	27/11/16
	Forth						
	Fountainbridge/ Craiglockhart	VIEWFORTH	Between Dundee Street and Gilmore Place	Boroughmuir High School project	Lane closures and temporary traffic lights. Road closed from Monday 05/09/16		10/02/17
	Fountainbridge/ Craiglockhart	<u>SEMPLE STREET</u>	At Fountainbridge junction	Development of former Farmfoods building	Lane closure and parking restrictions. Short pedestrian diversion and temporary crossing facilities in place.	05/09/16	31/01/18
	Fountainbridge/ Craiglockhart	<u>DUNDEE STREET</u>	At Viewforth	Boroughmuir High School project - utility connections, footway and carriageway realignment and resurfacing	Lane closures and temporary traffic lights. Viewforth closed from Monday 05/09/16	06/09/16	Late November
	Fountainbridge/ Craiglockhart	COLINTON ROAD	Between Craiglockhart Avenue and Craiglockhart Road North	City of Edinburgh Council - tree trimming and footway repairs	Citybound lane closures and parking restrictions as signed	14/11/16	09/12/16
	Fountainbridge/ Craiglockhart	SLATEFORD ROAD	At Robertson Avenue	Scottish Power - urgent cable repairs	Citybound lane closure and 3-way temporary traffic lights	23/11/16	30/11/16
	Fountainbridge/ Craiglockhart	HUTCHISON PLACE	As signed	City of Edinburgh Council - footway resurfacing works	Road closed - local diversions as signed	28/11/16 & 05/12/16	02/11/16 & 09/12/16
	Fountainbridge/ Craiglockhart	COLINTON ROAD	At Elliot Road	Scottish Water - valve replacement	Lane closures and temporary traffic lights (manually controlled at peak times)	28/11/16	02/12/16
	Inverleith	GLOUCESTER STREET	Between India Place and Doune Terrace	McNicolas - cable duct works	Road closed to through traffic - diversions as signed.	21/11/16	25/11/16
	Inverleith	INVERLEITH ROW	At Warriston Crescent	Utility company - trial holes	Minor lane restrictions. Temporary traffic lights no longer required.	21/11/16	25/11/16

	Inverleith	TELFORD ROAD	Between Blackhall junction and Groathill Road North	City of Edinburgh Council - carriageway repairs	Off-peak lane closures and temporary traffic lights	23/11/16	25/11/16
	Leith	MADEIRA STREET	Between Portland Street and Prince Regent Street	Scottish Water - pipe repairs	Road closed to through traffic	21/11/16	25/11/16
	Leith	CONSTITUTION STREET	At Baltic Street	BT - cable diversions	Overnight lane closures and 4-way temporary traffic lights (8pm - 6am)	23/11/16	04/12/16
	Leith Walk	<u>LEITH WALK</u>	Albert Place to Elm Row	<u>SGN - gas main renewal project</u>	Citybound lane closure.	01/08/16	29/11/16
	Leith Walk	LEITH WALK	Between Pilrig Street and McDonald Road	<u>Leith Programme phase 4</u>	Lane closures in both directions. Pilrig Street closure suspended until January 2017	05/09/16	02/08/17
	Leith Walk	EASTER ROAD	At Dalmeny Street	SGN - repairs to gas leak	Lane restrictions on Easter Road. No access to Dalmeny Street	14/11/16	TBC
	Leith Walk	EASTER ROAD	At Sunnyside	Cityfibre - carriageway repairs	Off-peak lane closures and temporary traffic lights *no work on site when we visited*	23/11/16	25/11/16
	Liberton/ Gilmerton	<u>MOREDUNVALE ROAD</u>	From Upper Craigour to Craigour Drive	Flood prevention works	Road closed westbound.	09/02/16	July 2017
	Liberton/ Gilmerton	LASSWADE ROAD	At Yewlands Gardens	Scottish Water - ironwork repairs	Lane closures and 3-way temporary traffic lights	27/11/16	6am 28/11/16
	Meadows/ Morningside	<u>WHITEHOUSE LOAN</u>	At Warrender Park Crescent	City of Edinburgh Council / Lafarge Tarmac - carriageway resurfacing	Road closed between Bruntsfield Place and Warrender Park Road. Works on hold from 11/09/16 to allow SGN to complete gas main renewal work before remainder is resurfaced.	08/08/16	
	Meadows/ Morningside	<u>WHITEHOUSE LOAN</u>	Between Thirlestane Road and Strathearn Place	SGN - gas main renewal project (phase 1 of 3)	Road closed. Resurfacing work on hold to allow SGN to replace gas main first	12/09/16	12/02/17
	Meadows/ Morningside	<u>MYRESIDE ROAD</u>	New entrance to Royal Edinburgh Hospital	Laying utility services and junction improvement works	Off-peak lane restrictions	19/09/16	Ongoing
	Meadows/ Morningside	<u>UPPER GILMORE PLACE</u>	At Gilmore Place	Building development works	Road closed to southbound traffic	03/10/16	24/02/17
	Meadows/ Morningside	STRATHEARN PLACE	At Strathearn Place	SGN - gas main work	2-way temporary traffic lights (and Whitehouse Loan closed)	31/10/16	27/11/16
	Meadows/ Morningside	BALCARRES STREET	Between Balcarres Court and Craighouse Gardens	Scottish Power - installation of a new power supply	Temporary traffic lights and lane restrictions (Monday - Friday only)	21/11/16	02/12/16
	Meadows/ Morningside	MARCHMONT ROAD	At Beaufort Road / Strathearn Road	Scottish Water - manhole repairs	Off-peak lane closures and 4-way temporary traffic lights	27/11/16	27/11/16
	Pentland Hills	DEANPARK AVENUE	At Deanpark Grove	BT - installation works	Lane closures, temporary traffic lights and parking restrictions as signed.	28/11/16	02/12/16
	Pentland Hills	BRYCE CRESCENT	In its entirety	City of Edinburgh Council - carriageway resurfacing works	Road closed (and Easter Currie Place closed at Bryce Crescent)	28/11/16	09/12/16
	Pentland Hills	LANARK ROAD WEST	At Riccarton Mains Road	Clancy Docwra - cable diversions for Scottish Power	Lane closures, temporary traffic lights. Riccarton Mains Road closed between Lanark Road West and Riccarton Crescent	29/11/16	19/12/16
	Portobello / Craigmillar	GREENDYKES ROAD	Between Little France and Greendykes Drive	City of Edinburgh Council - installation of new culvert	Road closed to through traffic	24/10/16	24/03/17
	Portobello / Craigmillar	DUDDINGSTON AREA		SGN - gas mains renewal project	Phased road closures and parking restrictions on Milton Crescent, Milton Gardens North & South, Durham Road South	07/11/16	23/12/16
	Portobello / Craigmillar	SOUTHFIELD PLACE	At the rail bridge	Scottish Water - carriageway repairs	Off-peak lane closures and temporary traffic lights	28/11/16	28/11/16
	Portobello / Craigmillar	PORTOBELLO HIGH STREET	Between Windsor Place and Bellfield Street	BT - cable works via carriageway manholes	Overnight lane closures and temporary traffic lights	28/11/16	29/11/16

	Sighthill/Gorgie	CALDER ROAD	Between Sighthill roundabout and Bankhead roundabout	City of Edinburgh Council - installation of new pedestrian crossing (at Sighthill Court)	Off-peak lane closures and 30mph speed restriction in works area	31/10/16	19/12/16
	Sighthill/Gorgie	GORGIE ROAD	At Dalry Road / Ardmillan Terrace	Scottish Water - urgent mains repairs	Lane closures and 4-way temporary traffic lights 10am - 3pm	25/11/16	25/11/16
	Sighthill/Gorgie	TYNECASTLE		Hearts v Motherwell, kick-off 3pm	Mcleod Street closed, local parking restrictions as signed	26/11/16	26/11/16
	Sighthill/Gorgie	INGLIS GREEN ROAD	At Redhall Drive and at Redhall Avenue	Scottish Water - topographical survey	4-way and 3-way temporary traffic lights respectively (one location at a time)	28/11/16	28/11/16
	Sighthill/Gorgie	TYNECASTLE		Hearts v Rangers, kick-off 7.45pm	Mcleod Street closed, local parking restrictions as signed	30/11/16	30/11/16
	Southside/ Newington	<u>MEADOW LANE</u>	From (and including) Buccleuch Place Lane to Buccleuch Street	Construction of new student housing	Roads closed	04/01/16	02/07/17
	Southside/ Newington	<u>BUCCLEUCH PLACE</u>	Westwards from Buccleuch Place Lane	Utility installations	Road closed to through traffic	10/10/16	25/11/16
	Southside/ Newington	<u>NICOLSON STREET</u>	At Nicolson Square	Scottish Water - manhole repairs	Lane closures and temporary traffic lights *works postponed 18/11/16*	20/11/16	20/11/16
	Southside/ Newington	RELUGAS ROAD	At Findhorn Place	Scottish Water - water main renewal	Road closed to through traffic and Findhorn Place closed at Relugas Road.	28/11/16	02/12/16
Trunk roads							
	Almond	M90	At Scotstoun	Gantry works as part of Forth Replacement Crossing project	Southbound M90 closed and 1 lane closed on Edinburgh-bound A90	8pm 25/11/16	6am 26/11/16
	East Lothian	A1	Between Wallyford and Dolphingston	Scottish Power - overhead power cable works	Road closed in both directions	8pm 03/12/16	6am 04/12/16