

## Roadworks & events report

**Effective from 20th January 2017**

---

**For further information please contact the following:**

Edinburgh and Midlothian contact CLARENCE on 0800 23 23 23

Lafarge Tarmac contact 01698 575 600

[Traffic Scotland - information on motorways and City Bypass](#)





















[Forth Road Bridge](#)

[Transport for Edinburgh - Lothian Buses and Edinburgh Trams](#)

[Follow Edintravel on Twitter for regular updates](#)

[See details of Ward boundaries](#)

Entries are arranged by Ward and then by start date. Underlined entries contain links to maps or further information




new information in this version		 = temporary traffic lights in use	 = diversion in operation			
Ward	Street	Location	Description	Traffic Control	Start date	Finish date
	Almond	QUEENSFERRY AREA inc A904, B800 and A90		Transport Scotland - construction of Forth Replacement Crossing	Varying traffic management arrangements. Full details at <a href="http://www.transportscotland.gov.uk/project/forth-replacement-crossing/information-road-users">http://www.transportscotland.gov.uk/project/forth-replacement-crossing/information-road-users</a>	2017
	Almond	C157 BURNSHOT ROAD	At the A90	City of Edinburgh Council	Flyover closed. Slip roads remain open, traffic can travel between Kirkliston and the northbound A90	28/11/16 Ongoing
	Almond	<u>CLIFTONHALL ROAD</u>	Under north railway bridge	City of Edinburgh Council - footway reconstruction	Lane closures and temporary traffic lights	09/01/17 24/02/17
	Almond	<u>KIRKLISTON ROAD</u>	At Rosebery Avenue	Scottish Water - ironwork repairs	Off-peak 3-way temporary traffic lights	20/01/17 20/01/17
	Almond	<u>FAIRVIEW ROAD</u>	In its entirety	Clancy Docwra - cable installations	Road closed to westbound traffic at Eastfield Road for 10 days, then working westwards to Ingliston Road with temporary traffic lights	23/01/17 26/02/17
	Almond	<u>PATH BRAE</u>	At Newliston Road	Miller Homes - building development works	3-way temporary traffic lights	23/01/17 13/02/17
	Almond	<u>A90</u>	At Burnshot flyover	City of Edinburgh Council - Burnshot bridge works	A90 carriageway closed in both directions, diversions via Burnshot off-and on-slips	7pm 24/01/17 6am 25/01/17
	City Centre	CATHEDRAL LANE		St James redevelopment works	Road closed	19/10/15 Ongoing
	City Centre	<u>LEITH STREET</u>		St James redevelopment works	Northbound carriageway closed, contraflow on southbound side. No right turn out of Greenside Row.	04/01/16 Ongoing
	City Centre	ST JAMES PLACE		St James redevelopment works	Road and footways closed	23/04/16 Ongoing
	City Centre	<u>HOWE STREET</u>	At South East Circus Place	City of Edinburgh Council - reconstruction of setted carriageway	3-way temporary traffic lights. Northumberland Street closed from 09/01/17	25/04/16 Late February
	City Centre	<u>WEST REGISTER STREET</u>	Between St Andrew Square and Register Place (at Café Royal)	Building demolition	Road closed to through traffic	25/04/16 Ongoing
	City Centre	<u>CHARLOTTE LANE</u>	Between Randolph Place and Queensferry Street	Clancy Docwra - cable installations	Road closed	09/01/17 27/01/17
	City Centre	CALTON ROAD	At Calton Hill	Repairs to retaining wall	2-way temporary traffic lights	16/01/17 30/01/17
	City Centre	<u>CALTON ROAD</u>	At Abbeyhill Crescent	Scottish Power - cable repairs	Temporary traffic lights	17/01/17 30/01/17
	City Centre	SOUTH BRIDGE	Between Festival Theatre and Chambers Street	Cityfibre - cable works for superfast broadband	Lane closures	18/01/17 20/01/17
	City Centre	<u>ST JOHN STREET</u>		SGN - gas main repairs	Road closed	18/01/17 15/02/17
	City Centre	EAST END AREA		March	Brief rolling road closure Waterloo Place - Regent Road - Regent Terrace at some point between 5.30pm and 7pm	20/01/17 20/01/17
	City Centre	<u>MONTROSE TERRACE</u>	At Easter Road / Regent Road	SGN - carriageway repairs	Lane closures and 4-way temporary traffic lights	21/01/17 21/01/17
	City Centre	<u>SEMPLE STREET</u>	At Morrison Street	SGN - carriageway and footway repairs	No left turn into Morrison Street. Alternative routes via Gardner's Crescent, Grove Street or Lothian Road - West Approach Road	21/01/17 22/01/17
	City Centre	<u>BELFORD ROAD</u>	On the bridge between Douglas Gardens and Bell's Mills	Scottish Water - carriageway repairs following burst pipe	Lane closure and temporary traffic lights	21/01/17 21/01/17
	City Centre	<u>HIGH STREET</u>	Between Niddry Street and Blackfriar's Street	Crane operations	Road closed to through traffic 5am - 3pm approximately	22/01/17 22/01/17
	City Centre	<u>AINSLIE PLACE</u>	At Great Stuart Street	McNicholas - utility connections	Lane closures and 3-way temporary traffic lights	22/01/17 22/01/17
	City Centre	ST ANDREW SQUARE	South side	Crane operations	Road closed, exit via Meuse Lane	22/01/17 22/01/17

	City Centre	FOUNTAINBRIDGE	At Semple Street	Building maintenance / window cleaning	Temporary traffic lights 5am - midday	22/01/17	22/01/17
	City Centre	DOUGLAS CRESCENT	In its entirety	City of Edinburgh Council - footway resurfacing	Road closed to through traffic	23/01/17	26/05/17
	City Centre	CALTON ROAD	At New Street	Network Rail - bridge inspections	Overnight lane closures and temporary traffic lights (8pm - 6am for 4 nights).	23/01/17	27/01/17
	City Centre	COWGATE	Between Blair Street and Blackfriar's Street	Cable connections at development site	Road closed to through traffic 10pm - 5am for 2 nights	24/01/17	26/01/17
	Colinton / Fairmilehead	HAINBURN PARK	At New Swanston	City of Edinburgh Council - footway and carriageway resurfacing	Road closed (Monday to Friday only)	09/01/17	27/01/17
	Colinton / Fairmilehead	CAIYSTANE CRESCENT	At Comiston Road	SGN - gas main repairs	Road closed	17/01/17	23/01/17 TBC
	Colinton / Fairmilehead	FROGSTON ROAD WEST	Between Frogston Terrace and Frogston Avenue	Scottish Water - carriageway repairs	Off-peak temporary traffic lights	21/01/17	21/01/17
	Colinton / Fairmilehead	DREGHORN DRIVE	Between Redford Road and dog-leg at no.16	City of Edinburgh Council - carriageway and footway resurfacing	Road closed except for access	23/01/17	02/02/17
	Corstorphine / Murrayfield	RIVERSDALE CRESCENT	Between Corstorphine Road and Riversdale Road	City of Edinburgh Council - Water of Leith flood prevention works	Road closed		April 2017
	Corstorphine / Murrayfield	CRAIGLEITH CRESCENT	Various locations between Craigleith Gardens and Ravelston Dykes	Scottish Power - trial holes and cable investigations	Lane closures and temporary traffic lights when required	19/01/17	01/02/17
	Craigtoun / Duddingston	DALGETY ROAD	Between Marionville Road and Dalgety Street	Building development works	Road closed to through traffic	28/09/15	28/03/17
	Craigtoun / Duddingston	CRAIGTINNY ROAD	Between Restalrig Avenue and Craigtoun Avenue	City of Edinburgh Council - carriageway repairs at bus stops (3 separate locations over the 2 weeks)	Off-peak temporary traffic lights	16/01/17	27/01/17
	Drum Brae / Gyle	CLERMISTON AREA		SGN - gas main renewal work	Lane closures and parking restrictions. Road closures as required and as signed - Clermiston Road, Belgrave Gardens, Grdon Road, Belgrave Road, Kaimes Road	16/01/17	30/06/17
	Drum Brae / Gyle	CLERMISTON ROAD	Bus turning circle north of Cairnmuir Road	BT - laying cable ducts across the carriageway. Works awaiting confirmation as at 20/01/17	Lane closures and temporary traffic lights	22/01/17	23/01/17
	Forth	CARGIL TERRACE	In its entirety	SGN - gas mains renewal	Various arrangements as required. Road closed between Wardie Road and Stirling Road, Netherby Road closed at Cargil Terrace	10/01/17	28/02/17
	Forth	LUFRA BANK		City of Edinburgh Council - footway resurfacing	Road closed	25/01/17	29/01/17
	Fountainbridge/ Craiglockhart	SEMPLE STREET	At Fountainbridge junction	Development of former Farmfoods building	Lane closure and parking restrictions. Short pedestrian diversion and temporary crossing facilities in place.	05/09/16	31/01/18
	Fountainbridge/ Craiglockhart	CRAIGLOCKHART AVENUE	Craiglockhart Dell Road to Lanark Road	Cityfibre - cable works for superfast broadband	Road closed to northbound traffic, lengthy diversions, please allow extra travel time *works postponed until February*	04/01/17	08/01/17
	Fountainbridge/ Craiglockhart	COLINTON ROAD	At Craiglockhart crossroads	Lafarge Tarmac for City of Edinburgh Council - carriageway resurfacing	Lane closures and 4-way temporary traffic lights 9am - 4pm (weekdays only)	10/01/17	03/02/17
	Fountainbridge/ Craiglockhart	DUNDEE STREET	At Viewforth	Boroughmuir High School project - utility connections, footway and carriageway realignment and resurfacing	4-way temporary traffic lights, no access to Viewforth from eastbound Dundee Street.	10/01/17	21/01/17
	Fountainbridge/ Craiglockhart	VIEWFORTH	Horne Terrace to Dundee Street	Boroughmuir High School project - utility connections, footway and carriageway realignment and resurfacing	Road closed to northbound traffic	10/01/17	21/01/17
	Fountainbridge/ Craiglockhart	GARDNER'S CRESCENT	At Rosemount Buildings	Scottish Water - pipe repairs	TBC but temporary traffic lights proposed	17/01/17	30/01/17
	Fountainbridge/ Craiglockhart	FOUNTAINPARK		Trainspotting 2 premiere	Arrangements TBC but expect the area to be busy	22/01/17	22/01/17

	Fountainbridge/ Craiglockhart	<u>DUNDEE STREET</u>	At Dundee Terrace	BT - cable works	Temporary traffic lights	28/01/17	29/01/17
	Inverleith	BRANDON STREET	South of junction with Henderson Row / Eyre Place	Clancy Docwra - mains upgrade for Scottish Water	Lane closures / contraflow *4-way temporary traffic lights installed 17/01/17*	15/12/16	Ongoing
	Inverleith	<u>BELL'S BRAE</u>	Between Queensferry Street and The Crown Estate Office (no. 6)	Cityfibre - cable works for superfast broadband	Road closed to through traffic	09/01/17	22/01/17
	Inverleith	DRYLAW CRESCENT	Between House O' Hill Road and Drylaw Gardens	City of Edinburgh Council - footway reconstruction	Road closed to through traffic	09/01/17	Ongoing
	Inverleith	<u>GROATHILL ROAD SOUTH</u>	In its entirety	SGN - gas main renewal	Road closed	16/01/17	27/01/17
	Inverleith	QUEENSFERRY TERRACE		Crummock - no works details available at time of writing	Lane closures and temporary traffic lights	19/01/17	TBC
	Inverleith	<u>HILLHOUSE ROAD</u>	At Columba Avenue	Scottish Water - ironwork repairs	Off-peak lane closures, no access to Colmba Avenue	20/01/17	20/01/17
	Inverleith	<u>FETTES AVENUE</u>	Comely Bank to Broughton High School	Cityfibre - cable works for superfast broadband	Narrow lanes, parking restrictions on east side	23/01/17	27/01/17
	Inverleith	CRAIGLEITH DRIVE	At Queensferry Road	Scottish Water - ironwork repairs	Road closed	24/01/17	24/01/17
	Inverleith	<u>EAST FETTES AVENUE</u>	Comely Bank to Broughton High School	Cityfibre - cable works for superfast broadband	Narrow lanes, parking restrictions on west side	26/01/17	30/01/17
	Leith	<u>SALAMANDER STREET</u>	Seafield Place to Salamander Yards	Cityfibre - cable works for superfast broadband	Narrow lanes, parking restrictions as signed	16/01/17	23/01/17
	Leith	<u>NORTH JUNCTION STREET</u>	At Commercial Street / Lindsay Road	Scottish Water - manhole repairs	4-way temporary traffic lights	22/01/17	22/01/17
	Leith Walk	LEITH WALK	Between Pilrig Street and McDonald Road	<u>Leith Programme phase 4</u>	Lane closures and footway restrictions. Side roads closed as required and as publicised.	05/09/16	02/08/17
	Leith Walk	<u>EASTER ROAD</u>	At Dalmeny Street / St Clair Street	SGN - gas escape	4-way temporary traffic lights	30/12/16	02/02/17
	Leith Walk	<u>PILRIG STREET</u>	At Leith Walk	Leith Programme - junction upgrade	Road closed. Lothian Buses service 11 operating via Mcdonald Road	09/01/17	6-7 weeks
	Leith Walk	<u>ARTHUR STREET</u>	Between Balfour Street and Pilrig Street	BT - cable works and clearing blocked ducts	Lane closures and temporary traffic lights	21/01/17	28/01/17
	Leith Walk	<u>BROUGHTON ROAD</u>	At Logie Green Road	Scottish Water - carriageway repairs	Off-peak temporary traffic lights	25/01/17	25/01/17
	Liberton/ Gilmerton	<u>MOREDUNVALE ROAD</u>	From Upper Craigour to Craigour Drive	Flood prevention works	Road closed westbound.	09/02/16	July 2017
	Liberton/ Gilmerton	<u>CAPTAIN'S ROAD</u>	At Lasswade Road / Gilmerton Dykes Street	Scottish Water - manhole repairs	Lane closures and 4-way temporary traffic lights	22/01/17	22/01/17
	Liberton/ Gilmerton	<u>OLD DALKEITH ROAD</u>	At Inch Park	Cityfibre - cable works for superfast broadband	Citybound lane restrictions but 2-way traffic maintained.	21/01/17	22/01/17
	Liberton/ Gilmerton	<u>GILMERTON STATION ROAD</u>	At Davy Perfect Autocare	Scottish Water - carriageway repairs following burst pipe	Off-peak temporary traffic lights	24/01/17	24/01/17
	Meadows/ Morningside	<u>UPPER GILMORE PLACE</u>	At Gilmore Place	Building development works	Road closed to southbound traffic	03/10/16	24/02/17
	Meadows/ Morningside	GILMORE PLACE	At Viewforth	Carriageway resurfacing and junction works associated with Boroughmuir High School project	Lane closures and 2-way temporary traffic lights. Viewforth closed on both sides of Gilmore Place. Start date dependant on completion of works on Dundee Street		4 weeks duration
	Meadows/ Morningside	<u>WHITEHOUSE LOAN</u>	Between Warrender Park Road and Strathearn Place	City of Edinburgh Council / Lafarge Tarmac - carriageway resurfacing	Road closed to through traffic	10/01/17	03/03/17

Start dates indicate earliest anticipated start.  
Finish dates represent formal notice periods -  
works may finish earlier or be extended.

	Meadows/ Morningside	<u>MORNINGSIDE PLACE</u>	At Tipperlinn Road	Scottish Power - cable repairs	3-way temporary traffic lights	12/01/17	25/01/17
	Meadows/ Morningside	<u>MYRESIDE AREA</u>		Edinburgh Rugby v Timisoara Saracens, kick-off 7.35pm	Meadowspot, Myreside Court and Merchiston Gardens closed from 5.30, Myreside Road closed 9.15 - 9.45pm. Parking restrictions on Myreside Road, Colinton Road and Merchiston Gardens	20/01/17	20/01/17
	Meadows/ Morningside	<u>COMISTON ROAD</u>	At Greenbank Crescent	Cityfibre - carriageway repairs following cable installations	Lane closures and temporary traffic lights	21/01/17	22/01/17
	Meadows/ Morningside	<u>CHAMBERLAIN ROAD</u>	At Morningside Road	Scottish Water - ironwork repairs	Road closed	22/01/17	22/01/17
	Midlothian	<u>NIVEN'S KNOWE ROAD</u>	Between A701 and Bilston Glen industrial estate	SGN - repairs to gas leak	Lane closures and temporary traffic lights	06/01/17	01/02/17
	Pentland Hills	<u>WILKIESTON ROAD, RATHO</u>		Scottish Water - water main extension	Temporary traffic lights	09/01/17	20/01/17
	Pentland Hills	<u>BAIRD ROAD, RATHO</u>	At the canal bridge	Scottish Water - repairs to pipe fixings on bridge	Road closed 9.30am - 3.30pm *works postponed due to forecast bad weather*	<del>12/01/17</del>	<del>12/01/17</del>
	Pentland Hills	<u>KINGSKNOWE ROAD SOUTH</u>	At the level crossing	Network Rail - crossing maintenance works	Overnight road closure	22/01/17	23/01/17
	Portobello / Craigmillar	<u>GREENDYKES ROAD</u>	Between Little France and Greendykes Drive	City of Edinburgh Council - installation of new culvert	Road closed to through traffic	24/10/16	24/03/17
	Portobello / Craigmillar	<u>DUDDINGSTON AREA</u>		SGN - gas main renewal project	Phased road closures and parking restrictions on Milton Crescent, Milton Gardens North & South, Durham Road South, Duddingston Rise, Duddingston View, Bingham Drive, Bailie Terrace, Bailie Grove, Bailie Path, Magdalene Gardens	07/11/16	31/08/17
	Portobello / Craigmillar	<u>MILTON ROAD EAST</u>	Between Sir Harry Lauder Road and South Morton Street	SGN - gas main renewal project	Road closed to eastbound traffic. Brunstane Road / Brunstane Road South closed at Milton Road East	09/01/17	31/03/17
	Portobello / Craigmillar	<u>PORTOBELLO PROMENADE</u>	In its entirety, starting at the Joppa Road end	SGN - gas main renewal project	SGN hope to keep the promenade open throughout the project but closures and parking restrictions may be required on adjoining roads	09/01/17	15 weeks
	Portobello / Craigmillar	<u>FISHWIVES' CAUSEWAY</u>	At Baileyfield Crescent	BT - clearing blocked cable ducts	Off-peak temporary traffic lights (note revised dates)	25/01/17	27/01/17
	Sighthill/Gorgie	<u>INGLIS GREEN ROAD</u>	At Redhall Drive / Sainsbury's	Cityfibre - cable works for superfast broadband	Northbound inside lane closed, no access into Redhall Drive	16/01/17	20/01/17
	Sighthill/Gorgie	<u>LONGSTONE ROAD</u>	Between Longstone roundabout and Parkhead Loan	Scottish Water - installation of new valve	Lane and parking restrictions	18/01/17	20/01/17
	Sighthill/Gorgie	<u>HAILES LAND ROAD</u>	At Hailesland Gardens	Scottish Water - ironwork repairs	Off-peak 3-way temporary traffic lights	20/01/17	20/01/17
	Sighthill/Gorgie	<u>TYNECASTLE AREA</u>		Bonnyrigg Rose v Hibs (Scottish Cup 4th round), kick-off 3pm	Mcleod Street closed, local parking restrictions as signed	21/01/17	21/01/17
	Sighthill/Gorgie	<u>KINGSKNOWE ROAD NORTH</u>	At the level crossing	Network Rail - crossing maintenance	Road closed midnight - 8.30am	22/01/17 and 05/02/17	22/01/17 and 05/02/17
	Sighthill/Gorgie	<u>GORGIE ROAD</u>	At Dalry Road / Ardmillan Terrace	Ironwork repairs	Off-peak 4-way temporary traffic lights	29/01/17	29/01/17
	Southside/ Newington	<u>MEADOW LANE</u>	From (and including) Buccleuch Place Lane to Buccleuch Street	Construction of new student housing	Roads closed	04/01/16	02/07/17
	Southside/ Newington	<u>DUMBIEDYKES ROAD</u>	Between Holyrood Road and Holyrood Court	Cityfibre - cable works for superfast broadband	Temporary traffic lights	14/01/17	24/01/17
	Southside/ Newington	<u>CAUSEWAYSIDE</u>	Opposite Sciennes House Place	Scottish Power - cable connections	Southbound lane closure to accommodate temporary walkway	15/01/17	27/01/17
	Southside/ Newington	<u>DALKEITH ROAD</u>	At East Mayfield	SGN - gas main investigations / repairs	4-way temporary traffic lights	19/01/17	TBC

	Southside/ Newington	<u>RATCLIFFE TERRACE / CAUSEWAYSIDE</u>	Between Kittle Yards and Salisbury Place	Installation of telecoms cabling and ducting	Citybound lane closure to accommodate pedestrian walkway *works postponed*	14/01/17	15/01/17
	Southside/ Newington	<u>ST LEONARD'S STREET</u>	At Rankeillor Street	BT - cable works via carriageway manhole	Off-peak temporary traffic lights	24/01/17	24/01/17
<b>Trunk roads</b>							
		A1	Southbound at Gladsmuir	Amey - surfacing work	Off-slip closed 8pm - 6.30am, diversion via Oaktree and return	20/01/17	21/01/17
		A90	Southbound at Ferrytoll	Forth Replacement Crossing works	Road closed with diversion signed via off- and on-slips. 8pm - 6am for 2 nights	23/01/17	25/01/17