

Roadworks & events report

Effective from 28th April 2017

For further information please contact the following:

Edinburgh and Midlothian contact CLARENCE on 0800 23 23 23

Lafarge Tarmac contact 01698 575 600

[Traffic Scotland - information on motorways and City Bypass](#)






[Forth Road Bridge](#)

[Transport for Edinburgh - Lothian Buses and Edinburgh Trams](#)

[Follow Edintravel on Twitter for regular updates](#)








[See details of Ward boundaries](#)






Entries are arranged by Ward and then by start date. Underlined entries contain links to maps or further information

new information in this version		 = temporary traffic lights in use	 = diversion in operation			
Ward	Street	Location	Description	Traffic Control	Start date	Finish date
	Almond	QUEENSFERRY AREA inc A904, B800 and A90		Transport Scotland - construction of Forth Replacement Crossing	Varying traffic management arrangements. Full details at http://www.transportscotland.gov.uk/project/forth-replacement-crossing/information-road-users	July 2017
	Almond	C157 BURNSHOT ROAD	At the A90	City of Edinburgh Council	Flyover closed. Slip roads remain open, traffic can travel between Kirkliston and the northbound A90	28/11/16 Ongoing
	Almond	<u>CAMMO ROAD</u>	Between Turnhouse Road and eastern end of Lennymuir	City of Edinburgh Council - carriageway resurfacing	Road closed except for local, pedestrian and emergency vehicle access	20/03/17 10/06/17
	Almond	<u>WHITEHOUSE ROAD</u>	Between Avon Road and Cramond Crescent	SGN - gas main renewal project	Various phases and arrangements with lane closures, parking restrictions and temporary traffic lights as required	20/03/17 05/05/17
	Almond	QUEENSFERRY ROAD	Clermiston Road North to Quality Street	City of Edinburgh Council - replacement of street lighting columns	Off-peak citybound lane closure	03/04/17 22/05/17
	Almond	<u>HOPETOUN ROAD</u>	Between Stewart Terrace and Walker Drive	Scottish Water - installation of new water main	Lane closures and temporary traffic lights	13/04/17 26/05/17
	Almond	<u>CRAMOND ROAD NORTH</u>	At Cramond Place	Scottish Power - installation of power supply for new care home	Lane closures and temporary traffic lights	18/04/17 15/05/17
	Almond	BARNTON AVENUE	Between Barnton Loan and Easter Park Drive	Scottish Power - carriageway repairs following recent street lighting work	Lane closures and temporary traffic lights proposed	01/05/17 03/05/17
	Almond	GLASGOW ROAD	Newbridge to Ingliston	City of Edinburgh Council - extension of cycle path	Off-peak citybound lane closure; north footway / cycle path closed, pedestrian and cyclist diversion via Ratho Station footbridge - south footway	01/05/17 16/06/17
	Almond	A89	At Old Liston Road	Scottish Water - manhole repairs (x3)	Lane closures and temporary traffic lights	07/05/17 07/05/17
	City Centre	<u>LEITH STREET</u>		St James redevelopment works	Northbound carriageway closed, contraflow on southbound side. No right turn into or out of Greenside Row. St James' Place, Cathedral Lane and St James car parks closed.	04/01/16 Ongoing
	City Centre	<u>WEST REGISTER STREET</u>	Between St Andrew Square and Register Place (at Café Royal)	Building demolition / development	Road closed to through traffic	25/04/16 Ongoing
	City Centre	<u>QUEEN STREET GARDENS WEST</u>	Between Queen Street and Heriot Row	City of Edinburgh Council - reconstruction of setted carriageway	Road closed. See also entry below	14/03/17 31/05/17
	City Centre	QUEEN STREET	At Hanover Street / Queen Street Gardens East	Revised layout during closure of Queen Street Gardens West	No right turn from Hanover Street into Queen Street; right turn permitted from Queen Street into Queen Street Gardens East	14/03/17 31/05/17
	City Centre	<u>LEITH STREET</u>	Between Princes Street and Greenside Row	St James redevelopment works (utility diversions)	Southbound carriageway closed, 2-way traffic on northbound carriageway. No exit from Calton Road. West footway closed at Princes Street, no left turn into Waterloo Place	18/03/17 28/04/17
	City Centre	<u>HIGH STREET</u>	At Blackfriars Street	SGN - major Old Town gas main development (click cell for details)	Road reopened 25/04/17	20/03/17
	City Centre	ST JOHN STREET		SGN - major Old Town gas main development (site investigations)	Lane closures and parking restrictions	20/03/17 TBC
	City Centre	EAST MARKET STREET	Between Jeffrey Street and Cranston Street	Film shoot (dates subject to change)	Road closed nightly (6.30pm - 7.30am 22/03 - 01/04 and 24/04 - 01/05)	22/03/17 01/05/17
	City Centre	PRINCES STREET	At Mound / Hanover Street junction	Edinburgh Trams - track sealant works	Junction closed 11.30pm - 5.30am for 4 nights (5th night as contingency)	23/04/17 28/04/17
	City Centre	<u>HOLYROOD ROAD</u>	Between Pleasance and Viewcraig Gardens	SGN - major Old Town gas main development (click cell for details)	Road closed to through traffic	26/04/17 23/05/17 TBC
	City Centre	COWGATE		Procession	Rolling road closure Cowgate (rear of National Library) - Candlemaker Row, 10.45am - midday approximately	29/04/17 29/04/17
	City Centre	EAST MARKET STREET	Between Waverley Bridge and Jeffrey Street	Crane operations	Lane closures and temporary traffic lights; south footway closed	29/04/17 30/04/17
	City Centre	LEITH STREET	Between Princes Street and Greenside Row	St James redevelopment works (utility diversions)	Revised traffic layout installed overnight Saturday. Work moving into northbound carriageway. 2-way traffic on southbound side, no exit from Calton Road and no left turn into Waterloo Place	29/04/17 Ongoing

	City Centre	<u>LOTHIAN ROAD</u>	At West Approach Road	City of Edinburgh Council - replacement of damaged signals pole	Temporary traffic lights (manually controlled, 9am - 1pm approximately)	30/04/17	30/04/17
	City Centre	<u>ROSE STREET NORTH LANE</u>	Between Frederick Street and Hanover Street (rear of Standing Order pub)	Virgin Media - clearing blocked cable ducts	Road closed	30/04/17	30/04/17
	City Centre	<u>WEST APPROACH ROAD</u>	Westwards from Morrison Link	Crane operations	Road closed to westbound traffic 8pm - 6am	30/04/17	01/05/17
	City Centre	<u>LEITH STREET</u>	Between Greenside Row and Little King Street	St James redevelopment works (drainage diversions)	Various layouts with lane closures and contraflows. Bus stops will require to be relocated - please refer to on-street signage	02/05/17	26/05/17
	City Centre	<u>HIGH STREET AREA</u>		May Day parade	Rolling road closure Johnston Terrace - Lawnmarket - High Street - Canongate - Horse Wynd	06/05/17	06/05/17
	City Centre	<u>RUTLAND STREET</u>	In its entirety	Cityfibre - cable works for superfast broadband	Narrow lanes, parking restrictions on both sides	06/05/17	10/05/17
	City Centre	<u>LOTHIAN ROAD</u>	At West Approach Road	Scottish Water - manhole repairs	Lane closure - northbound Lothian Road and citybound West Approach Road	07/05/17	07/05/17
	Colinton / Fairmilehead	<u>OXGANGS FARM AVENUE</u>	In its entirety	City of Edinburgh Council - footway and carriageway resurfacing	Road closed to through traffic, local diversions as signed	27/02/17	09/06/17
	Colinton / Fairmilehead	<u>BIGGAR ROAD</u>	At Hillend	Amey - street lighting repairs	Off-peak lane closures and temporary traffic lights	28/04/17	28/04/17
	Colinton / Fairmilehead	<u>REDFORD ROAD</u>	At Redford Walk	BT / Morrison Utilities - carriageway repairs	Off-peak lane closures and temporary traffic lights	01/05/17	01/05/17
	Colinton / Fairmilehead	<u>WOODHALL ROAD</u>	Between Bonaly Road and Allermuir Road	Forestry contractor - tree trimming	Off-peak lane closures and temporary traffic lights	03/05/17	03/05/17
	Corstorphine / Murrayfield	<u>RIVERSDALE CRESCENT</u>	Between Corstorphine Road and Riversdale Road	City of Edinburgh Council - Water of Leith flood prevention works	Road closed		July 2017
	Craightonny/ Duddingston	<u>DALGETY ROAD</u>	Between Marionville Road and Dalgety Street	Building development works	Road closed to through traffic	28/09/15	Ongoing
	Craightonny/ Duddingston	<u>SEAFIELD ROAD</u>	Between Seafield Street and Craightonny Avenue North	Cityfibre - cable works for superfast broadband	Lane closures and parking restrictions, temporary traffic lights at Seafield Place 29/04/17 - 01/05/17	02/04/17	28/04/17
	Drum Brae/Gyle	<u>GLASGOW ROAD</u>	At Gogar Roundabout	JC Decaux - installation of digital screens	Screens now in position. Further road occupation required before final commissioning, dates and arrangements TBC	8pm 19/04/17	8am 23/04/17
	Drum Brae/Gyle	<u>PARKGROVE TERRACE</u>	Between Parkgrove Row and Parkgrove Bank	Scottish Water - repairs to collapsed sewer	Road closed to through traffic	25/04/17	09/05/17
	East Lothian	<u>GALT ROAD, MUSSELBURGH</u>	Phase 1 - Macbeth Moir Road to Galt Terrace Phase 2 - Galt Terrace to Delta Crescent	East Lothian Council - carriageway resurfacing	Road closed (phase 1 from 01/05/17, phase 2 from 15/05/17)	01/05/17	26/05/17
	Forth	<u>BOSWALL PARKWAY</u>	At Wardie Crescent	SGN - gas main repairs	Lane closures and temporary traffic lights	20/02/17	Ongoing
	Forth	<u>BANGHOLM AVENUE</u>	Between Clark Road and Clark Avenue	City of Edinburgh Council - footway resurfacing	Road closed to through traffic	27/02/17	05/05/17
	Forth	<u>PENNYWELL GARDENS</u>		Building development	Lane closures and parking restrictions; Muirhouse Crescent closed	08/03/17	Late May
	Forth	<u>TRINITY ROAD</u>	Between Lower Granton Road and Primrose Bank Road	Scottish Water - sewer construction	Road closed to through traffic	20/03/17	21/07/17
	Forth	<u>FERRY ROAD</u>	At East Fettes Avenue	Scottish Water - ironwork repairs	Lane closures and 3-way temporary traffic lights	30/04/17	30/04/17
	Forth	<u>WEST GRANTON ROAD</u>	Between Pilton Drive North and Royston Mains Road	Scottish Water - manhole repairs	Lane closures and temporary traffic lights	30/04/17	30/04/17

	Forth	WEST GRANTON ROAD	At Granton Mains Avenue and at Granton Park Avenue	Scottish Water - manhole repairs	Off-peak lane closures and temporary traffic lights	02/05/17	02/05/17
	Fountainbridge/ Craiglockhart	<u>SEMPLE STREET</u>	At Fountainbridge junction	Development of former Farmfoods building	Lane closure and parking restrictions. Short pedestrian diversion and temporary crossing facilities in place.	05/09/16	31/01/18
	Fountainbridge/ Craiglockhart	<u>DUNDEE STREET</u>	At Viewforth	Development of new Boroughmuir High School (carriageway reconstruction)	Lane closures and temporary traffic lights (cleared midday Friday, return 10am Monday 01/05/17)	24/04/17	09/06/17
	Inverleith	WESTER DRYLAW DRIVE	At Wester Drylaw Avenue	City of Edinburgh Council - footway resurfacing	Road closed to through traffic (Monday to Friday).	20/03/17	05/05/17
	Inverleith	<u>CRAIGCROOK ROAD</u>	Between Craigmillar Park and Hillpark Terrace	Scottish Power - installation of new cabling	Lane closures / contraflow	25/04/17	10/05/17
	Inverleith	INVERLEITH ROW	At Inverleith Place	Scottish Power - cable repairs	Lane closures and temporary traffic lights	27/04/17	10/05/17 TBC
	Inverleith	DEANHAUGH STREET	South side between Dean Terrace and Leslie Place	Virgin Media - clearing blocked cable ducts	Lane restrictions; 4 parking bays suspended	28/04/17	30/04/17
	Inverleith	<u>ORCHARD PLACE</u>	At Craigmillar Road	McNicholas / BT - cable ducting installation	Road closed	01/05/17	05/05/17
	Inverleith	INVERLEITH ROW	At Brandon Terrace	BT - cable works	Overnight lane closures and 3-way temporary traffic lights	7pm 03/05/17	7am 04/05/17
	Leith	<u>HENDERSON STREET</u>	Between Giles Street and Tolbooth Wynd	Scottish Water - sewer repairs	Lane closures and temporary traffic lights	01/05/17	12/05/17
	Leith Walk	LEITH WALK	Between Pilrig Street and McDonald Road	<u>Leith Programme phase 4</u>	Lane closures and footway restrictions. Side roads closed as required and as publicised. Iona Street closed until July, Albert Street closed 10/04/17 for 3 weeks, McDonald Road and Brunswick Road closed 02/05/17 for up to 10 weeks.	05/09/16	02/08/17
	Leith Walk	<u>BROUGHTON ROAD</u>	At Blandfield	Cityfibre - cable works for superfast broadband	Lane closures and temporary traffic lights	01/05/17	02/05/17
	Leith Walk	<u>WARRISTON ROAD</u>	Warriston bridge to Easter Warriston	City of Edinburgh Council - tree trimming and carriageway patching	Road closed to northbound traffic	01/05/17	05/05/17
	Leith Walk	MCDONALD ROAD / BRUNSWICK ROAD	At Leith Walk	Leith Programme - carriageway and footway works, traffic signals upgrade	Roads closed	02/05/17	10 weeks
	Leith Walk	EASTER ROAD		Hibs v St Mirren, kick-off 3pm	Local road closures and parking restrictions	06/05/17	06/05/17
	Liberton/ Gilmerton	<u>MOREDUNVALE ROAD</u>	From Upper Craigour to Craigour Drive	Flood prevention works	Road closed westbound. *road closed in both directions from Monday 27/03/17 for 3 months*	09/02/16	July 2017
	Liberton/ Gilmerton	<u>MOREDUN PARK ROAD</u>	At Fernieside Avenue	City of Edinburgh Council - repairs to retaining wall	Temporary traffic lights	14/02/17	Ongoing
	Liberton/ Gilmerton	<u>LASSWADE ROAD</u>	At Kirk Brae / Kirkgate junction	Scottish Water - manhole repairs	Lane closures and 4-way temporary traffic lights	30/04/17	30/04/17
	Liberton/ Gilmerton	<u>OLD DALKEITH ROAD</u>	At Cameron Toll Gardens and at Walter Scott Avenue	City of Edinburgh Council - carriageway works ahead of safety camera installation	Off-peak lane closures, stop/go boards and parking restrictions as signed	02/05/17	06/05/17
	Liberton/ Gilmerton	<u>LASSWADE ROAD</u>	At Yewlands Gardens	Scottish Water - ironwork repairs	Off-peak lane closures and temporary traffic lights	03/05/17	03/05/17
	Meadows/ Morningside	<u>GILMORE PLACE</u>	Eastwards from Leamington Place	SGN - gas main renewal project	Lane closures and 2-way temporary traffic lights. Leamington Terrace, Upper Gilmore Place and Gillespie Street closed as required	17/04/17	28/05/17
	Meadows/ Morningside	LAURISTON PLACE	North side between Chalmers Street and Archibald Place	Scottish power - urgent cable repairs	Lane closures	24/04/17	08/05/17 TBC

	Meadows/ Morningside	MYRESIDE ROAD		Edinburgh Rugby v Newport Gwent Dragons, kick-off 7.35pm	Meadowspot, Myreside Court, Merchiston Gardens, Craighouse Avenue and Craighouse Gardens closed from 5.30pm, except for residents. Myreside Road closed 9.15 - 9.45pm	28/04/17	28/04/17
	Meadows/ Morningside	<u>GREENBANK CRESCENT</u>	Between Greenbank Grove and Greenbank Row	Scottish Water - pipe repairs (TBC as at 28/04/17)	Lane closures and temporary traffic lights	01/05/17	12/05/17
	Midlothian	<u>RULLION ROAD, PENICUIK</u>	Between Ravelsykes Road and Glencross Gardens	Midlothian Council - carriageway resurfacing	Road closed to through traffic. *Reopened 25/04/17*	27/02/17	8 weeks
	Midlothian	<u>NEWTON CHURCH ROAD, DANDERHALL</u>	Between Millerhill Road and Edmonstone Road	Housing development	Road closed	17/04/17	35 weeks
	Midlothian	BUSH FARM ROAD		Utility works	Road closed to through traffic. <u>Lothian Buses 15 diverted via Seafield Moor Road</u>	29/04/17	30/04/17
	Pentland Hills	<u>LANARK ROAD</u>	Between Arnott Gardens and Redhall Bank Road (Kingskove area)	City of Edinburgh Council - bridge inspection (Kilncroft Side Bridge)	Off-peak lane closures and temporary traffic lights	02/05/17	02/05/17
	Pentland Hills	CURRIE AREA		Riding of the Marches	Rolling road closures / traffic "stop and hold" as required along the route	06/05/17	06/05/17
	West Lothian	<u>B8020 NIDDRY ROAD</u>	Between Main Street, Winchburgh and Craigton Place	West Lothian Council - footway works then carriageway resurfacing	Lane closures and temporary traffic lights; east footway closed. Road closed to through traffic from 15/05/17	24/04/17	19/06/17
	Portobello / Craigmillar	DUDDINGSTON AREA		SGN - gas main renewal project	Phased road closures and parking restrictions on Milton Crescent, Milton Gardens North & South, Durham Road South, Duddingston Rise, Duddingston View, Bingham Drive, Bailie Terrace, Bailie Grove, Bailie Path, Magdalene Gardens	07/11/16	31/08/17
	Portobello / Craigmillar	PORTOBELLO PROMENADE	In its entirety, starting at the Joppa Road end	SGN - gas main renewal project	SGN hope to keep the promenade open throughout the project but closures and parking restrictions may be required on adjoining roads	09/01/17	15 weeks
	Portobello / Craigmillar	MILTON ROAD WEST	Between Duddingston Row and Mountcastle Drive South	SGN - gas main renewal project	Lane closures. 3-way temporary traffic lights at Duddingston Row 28/04/17 - 01/05/17	20/03/17	12/05/17
	Portobello / Craigmillar	FISHWIVES' CAUSEWAY	Between Portobello High Street and roundabout at Baileyfield Crescent	Scottish Power - cable repairs	Lane closures and temporary traffic lights when required	23/03/17	TBC
	Portobello / Craigmillar	<u>GREENDYKES ROAD</u>	Between Greendykes Drive and Niddrie House Avenue	SGN - gas main renewal project	Lane closures and temporary traffic lights when required	03/04/17	01/05/17
	Portobello / Craigmillar	<u>PORTOBELLO HIGH STREET</u>	Between Adelphi Grove and Adelphi Place	Cityfibre - cable works for superfast broadband	Lane closures and temporary traffic lights	01/05/17	05/05/17
	Portobello / Craigmillar	NEWCRAIGHALL ROAD	Between Blackchapel Road and Fort Kinnaird	Telecomms company - maintenance work on phone mast	Off-peak lane closures and temporary traffic lights	04/05/17	04/05/17
	Sighthill/Gorgie	SIGHTHILL VIEW	Between Sighthill Road and Sighthill Loan then between Sighthill Loan and Calder Road	City of Edinburgh Council / Lafarge Tarmac - footway resurfacing works	Road closed, local diversions as signed. Monday - Friday only	18/04/17	05/05/17
	Sighthill/Gorgie	CALDER ROAD	Between City Bypass and Stevenson Drive	City of Edinburgh Council - central reservation repairs	Inside lane closed in both directions (work done in sections)	29/04/17	30/04/17
	Sighthill/Gorgie	TYNECASTLE		Hearts v Partick Thistle, kick-off 3pm	Mcleod Street closed, local parking restrictions as signed	29/04/17	29/04/17
	Sighthill/Gorgie	TYNECASTLE		Hearts v Aberdeen, kick-off 3pm	Mcleod Street closed, local parking restrictions as signed	07/05/17	07/05/17
	Southside/ Newington	<u>MEADOW LANE</u>	From (and including) Buccleuch Place Lane to Buccleuch Street	Construction of new student housing	Roads closed	04/01/16	02/07/17
	Southside/ Newington	CRICHTON STREET		BT - cable and ducting works	Road closed	29/04/17	30/04/17
Trunk roads (in date order)							

		M8	Eastbound at J2 Claylands	Amey - carriageway resurfacing (8pm - 6am)	Phase 1 (3 nights) - eastbound M8 closed, diversion via M9 (N) to Newbridge and return. Phase 2 (1 night) - eastbound M8 and eastbound on-slip closed, diversion via M9 (N) - A9 (E)	24/04/17	28/04/17
		CITY BYPASS	Hermiston Gait to Baberton	Amey - routine maintenance programme	Road closed to eastbound traffic (8pm - 6.30am for 3 nights). Diversion via Calder Junction - Wester Hailes Road - Baberton junction	26/04/17	29/04/17
		CITY BYPASS	Dreghorn to Lothianburn	Amey - routine maintenance programme	Road closed to eastbound traffic 8pm - 6.30am	01/05/17	02/05/17
		CITY BYPASS	Lothianburn to Straiton	Amey - routine maintenance programme	Road closed to eastbound traffic 8pm - 6.30am	02/05/17	03/05/17
		CITY BYPASS	Straiton to Sheriffhall	Amey - routine maintenance programme	Road closed to eastbound traffic 8pm - 6.30am for 2 nights	03/05/17	05/05/17