

Roadworks & events report

Effective from 16th December 2016

For further information please contact the following:

Edinburgh and Midlothian contact CLARENCE on 0800 23 23 23

Lafarge Tarmac contact 01698 575 600

[Traffic Scotland - information on motorways and City Bypass](#)







[Forth Road Bridge](#)

[Transport for Edinburgh - Lothian Buses and Edinburgh Trams](#)

[Follow Edintravel on Twitter for regular updates](#)









[See details of Ward boundaries](#)

Entries are arranged by Ward and then by start date. Underlined entries contain links to maps or further information

new information in this version		 = temporary traffic lights in use	 = diversion in operation			
Ward	Street	Location	Description	Traffic Control	Start date	Finish date
Almond	QUEENSFERRY AREA inc A904, B800 and A90		Transport Scotland - construction of Forth Replacement Crossing	Varying traffic management arrangements. Full details at http://www.transportscotland.gov.uk/project/forth-replacement-crossing/information-road-users		2017
Almond	FERRYMUIR ROUNDABOUT		Transport Scotland - carriageway realignment and resurfacing as part of Forth Replacement Crossing	Lane closures. Off-peak temporary traffic lights on B800 south of Ferrymuir from Monday 19/12/16		Ongoing
	Almond	C157 BURNSHOT ROAD	At the A90	City of Edinburgh Council - pending outcomes of bridge inspection on 27/11/16	Flyover closed. Slip roads remain open, traffic can travel between Kirkliston and the northbound A90	28/11/16 Ongoing
	Almond	QUEENSFERRY ROAD	At Cramond Brig	City of Edinburgh Council - bridge inspection and maintenance	Off-peak lane closures in each direction	05/12/16 22/12/16
	Almond	A90	At Burnshot flyover	City of Edinburgh Council - bridge inspection	Northbound and southbound carriageways closed overnight, diversions via Burnshot off- and on-slips	9pm 13/12/16 5am 17/12/16
	Almond	MAIN STREET, DAVIDSON'S MAINS	As its junction with Corbiehill Road	BT - connection works	Overnight temporary traffic lights	9pm 18/12/16 6am 19/12/16
	City Centre	ST ANDREW SQUARE	South side, and South St David Street	Building development works (nos 3 - 8 St Andrew Square south side)	Lane closures, alterations to parking bays and pedestrian crossings	02/06/14 2017
	City Centre	CATHEDRAL LANE		Scottish Power - re-routing cable ducts	Road closed	19/10/15 Ongoing
	City Centre	LEITH STREET		St James redevelopment works	Northbound carriageway closed, contraflow on southbound side. No right turn out of Greenside Row. West footway, bus stops and left turn into Waterloo Place reopened 26/11/16	04/01/16 Ongoing
	City Centre	ST JAMES PLACE		St James redevelopment works	Road and footways closed	23/04/16 Ongoing
	City Centre	HOWE STREET	At South East Circus Place	City of Edinburgh Council - reconstruction of setted carriageway	3-way temporary traffic lights. Works clear 28/11/16, resuming 09/01/17	25/04/16
	City Centre	WEST REGISTER STREET	Between St Andrew Square and Register Place (at Café Royal)	Building demolition	Road closed to through traffic	25/04/16 Ongoing
	City Centre	NORTH BRIDGE		City of Edinburgh Council - bridge repairs	Overnight lane closures each night except Sunday. Bus stop closures as required and as signed. Parking restrictions on Market Street (under North Bridge)	20/08/16 Ongoing
	City Centre	NEW STREET		McAlee & Rushe - carriageway reconstruction	Works complete. Revised layout, New Street open *towards* Canongate only for general traffic with northbound cycle lane.	05/09/16
	City Centre	GEORGE STREET	Between Charlotte Square and Castle Street	'Street of Light' for Edinburgh's Christmas	Road closed. Temporary cycle facilities provided *except* during performances (5.30 - 6.30pm and 7.30 - 8.30pm from 20/11/16 - 24/12/16)	07/11/16 30/12/16
	City Centre	CALTON ROAD	At New Street	Network Rail - bridge inspection	Overnight lane closures and 3-way temporary traffic lights (9pm - 6am for 4 nights)	18/12/16 22/12/16
	Colinton / Fairmilehead	COLINTON ROAD	Between Westgarth Avenue and Thorburn Road	SGN - crane operations to lift new gas equipment into position	Road closed to through traffic	8pm 17/12/16 12pm 17/12/16
	Colinton / Fairmilehead	LANARK ROAD	Between Spylaw Park and Gillespie crossroads	BT - laying cables and ducting on the south footway	Westbound lane restrictions to accommodate temporary walkway	18/12/16 18/12/16
	Colinton / Fairmilehead	PENTLAND DRIVE	At Pentland View / Swan Spring Avenue	Morrison Utilities for BT - cable works and clearing ducts	Lane closures and temporary traffic lights	21/12/16 23/12/16
	Corstorphine / Murrayfield	MURRAYFIELD ROAD	At Kinellan Road	Scottish Power - cable repairs	3-way temporary traffic lights	14/12/16 19/12/16
	Craigentinny/ Duddingston	DALGETY ROAD	Between Marionville Road and Dalgety Street	Building development works	Road closed to through traffic	28/09/15 28/03/17

	Drum Brae / Gyle	CLERMISTON ROAD	Bus turning circle at Clerwood Park	BT - laying cables and ducting across the carriageway	Lane closures and temporary traffic lights	17/12/16	19/12/16
	Drum Brae / Gyle	GOGAR ROUNDABOUT		City of Edinburgh Council - repairs to collapsed gullies	Off-peak lane closures westbound City Bypass on approach to Gogar and on west / north sides of the roundabout	20/12/16	20/12/16
	Drum Brae / Gyle	PARKGROVE TERRACE	Between Parkgrove Avenue and Parkgrove Road	Scottish Water - sewer survey	Road closed to through traffic	20/12/16	20/12/16
	Forth						
	Fountainbridge/ Craiglockhart	VIEWFORTH	Between Dundee Street and Gilmore Place	Boroughmuir High School project	Lane closures and temporary traffic lights. Road closed from Monday 05/09/16		05/03/17
	Fountainbridge/ Craiglockhart	SEMPLE STREET	At Fountainbridge junction	Development of former Farmfoods building	Lane closure and parking restrictions. Short pedestrian diversion and temporary crossing facilities in place.	05/09/16	31/01/18
	Fountainbridge/ Craiglockhart	DUNDEE STREET	At Viewforth	Boroughmuir High School project - utility connections, footway and carriageway realignment and resurfacing	Lane closures and temporary traffic lights. Viewforth closed from Monday 05/09/16 *Temporary traffic lights clear for holiday period, Viewforth remains closed*	06/09/16	Ongoing
	Fountainbridge/ Craiglockhart	COLINTON ROAD	At Elliot Road	Scottish Water - valve replacement *to be rescheduled*	Lane closures and temporary traffic lights (manually controlled at peak times)	28/11/16	02/12/16
	Inverleith	DRYLAW CRESCENT	At House O' Hill Road	City of Edinburgh Council - footway resurfacing	Road closed to through traffic (Monday - Friday)	05/12/16	23/12/16
	Inverleith	EAST FETTES AVENUE	North of Inverleith Place	Scottish Water - mains repairs	Lane closures and temporary traffic lights	15/12/16	21/12/16
	Inverleith	CREWE ROAD SOUTH	Between North Werber Park and Kimmerghame View	Scottish Power - making good failed carriageway reinstatement	Lane closures	19/12/16	21/12/16
	Leith	CONSTITUTION STREET	At Baltic Street	BT - cable diversions	Overnight lane closures and 4-way temporary traffic lights (8pm - 6am) *works clear for holiday period, resume 09/01/17*	23/11/16	20/01/17
	Leith Walk	LEITH WALK	Between Pilrig Street and McDonald Road	<u>Leith Programme phase 4</u>	Lane closures in both directions. Pilrig Street closure suspended until 9th January 2017	05/09/16	02/08/17
	Leith Walk	EASTER ROAD	At Dalmeny Street	SGN - repairs to gas leak	Lane restrictions on Easter Road. No access to Dalmeny Street	14/11/16	TBC
	Leith Walk	MONTGOMERY STREET	At Brunswick Road	Scottish Water - carriageway repairs (3 days' work within the dates shown)	Lane closures and 4-way temporary traffic lights	15/12/16	19/12/16
	Leith Walk	EASTER ROAD		Hibs v Raith Rovers, kick-off 1pm	Local road closures and parking restrictions	24/12/16	24/12/16
	Liberton/ Gilmerton	MOREDUNVALE ROAD	From Upper Craighour to Craighour Drive	Flood prevention works	Road closed westbound.	09/02/16	July 2017
	Meadows/ Morningside	WHITEHOUSE LOAN	At Warrender Park Crescent	City of Edinburgh Council / Lafarge Tarmac - carriageway resurfacing	Road closed between Bruntsfield Place and Warrender Park Road. Works on hold from 11/09/16 to allow SGN to complete gas main renewal work before remainder is resurfaced.	08/08/16	
	Meadows/ Morningside	WHITEHOUSE LOAN	Between Thirlestane Road and Strathearn Place	SGN - gas main renewal project (phase 1 of 3)	Road closed. Resurfacing work on hold to allow SGN to replace gas main first	12/09/16	12/02/17
	Meadows/ Morningside	UPPER GILMORE PLACE	At Gilmore Place	Building development works	Road closed to southbound traffic	03/10/16	24/02/17
	Meadows/ Morningside	STRATHEARN PLACE	At Strathearn Place	SGN - gas main work	2-way temporary traffic lights (and Whitehouse Loan closed)	31/10/16	Ongoing
	Meadows/ Morningside	MYRESIDE ROAD	At the rugby ground	Morrison Utilities for Scottish Water - carriageway repairs	Off-peak temporary traffic lights	19/12/16	20/12/16
	Meadows/ Morningside	BALCARRES STREET	At Craighouse Gardens	Scottish Power - installation of new power supply	Lane closures and temporary traffic lights	21/11/16	Ongoing

Start dates indicate earliest anticipated start.
Finish dates represent formal notice periods -
works may finish earlier or be extended.

	Pentland Hills	BRYCE ROAD	At Riccarton Mains Road	Scottish Water - repairs to leaking main	TBC but temporary traffic lights proposed	15/12/16	22/12/16
	Portobello / Craigmillar	GREENDYKES ROAD	Between Little France and Greendykes Drive	City of Edinburgh Council - installation of new culvert	Road closed to through traffic	24/10/16	24/03/17
	Portobello / Craigmillar	DUDDINGSTON AREA		SGN - gas main renewal project	Phased road closures and parking restrictions on Milton Crescent, Milton Gardens North & South, Durham Road South	07/11/16	23/12/16
	Portobello / Craigmillar	BRUNSTANE ROAD SOUTH	Between Milton Road and Daiches Braes	SGN - gas main renewal project	Lane closures and parking restrictions	28/11/16	16/01/17
	Sighthill/Gorgie	CALDER ROAD	Between Sighthill roundabout and Bankhead roundabout	City of Edinburgh Council - installation of new pedestrian crossing (at Sighthill Court)	Off-peak lane closures and 30mph speed restriction in works area	31/10/16	19/12/16
	Sighthill/Gorgie	KINGSKNOWE ROAD NORTH	At the level crossing	Network Rail - crossing maintenance	Road closed to through traffic. Lothian Buses service 20 operating via Kingsknowe Drive - Lanark Road. Shuttle bus in operation between Kingsknowe Road North and Inglis Green Road	17/12/16	02/01/17
	Sighthill/Gorgie	TYNECASTLE		Hearts v Partick Thistle, kick-off 3pm	Mcleod Street closed, local parking restrictions as signed	17/12/16	17/12/16
	Southside/ Newington	MEADOW LANE	From (and including) Buccleuch Place Lane to Buccleuch Street	Construction of new student housing	Roads closed	04/01/16	02/07/17
	Southside/ Newington	UPPER GRAY STREET	At Salisbury Place	Crane works	Road closed to through traffic	13/12/16	17/12/16
Trunk roads							
		CITY BYPASS	Eastbound at Dreghorn	Amey - installation of traffic detection equipment	Off-slip closed 8pm - 6.30am, diversion via Lothianburn and return	16/12/16	17/12/16
		A1	Northbound at Wallyford	Amey - carriageway patching	Off-slip closed, diversion via Old Craighall and return	16/12/16	18/12/16