

Roadworks & events report

Effective from 13th April 2017

For further information please contact the following:

Edinburgh and Midlothian contact CLARENCE on 0800 23 23 23

Lafarge Tarmac contact 01698 575 600

[Traffic Scotland - information on motorways and City Bypass](#)


















[Forth Road Bridge](#)





[Transport for Edinburgh - Lothian Buses and Edinburgh Trams](#)

[Follow Edintravel on Twitter for regular updates](#)

[See details of Ward boundaries](#)

Entries are arranged by Ward and then by start date. Underlined entries contain links to maps or further information

new information in this version		 = temporary traffic lights in use	 = diversion in operation			
Ward	Street	Location	Description	Traffic Control	Start date	Finish date
	Almond	QUEENSFERRY AREA inc A904, B800 and A90		Transport Scotland - construction of Forth Replacement Crossing	Varying traffic management arrangements. Full details at http://www.transportscotland.gov.uk/project/forth-replacement-crossing/information-road-users	July 2017
	Almond	C157 BURNSHOT ROAD	At the A90	City of Edinburgh Council	Flyover closed. Slip roads remain open, traffic can travel between Kirkliston and the northbound A90	28/11/16 Ongoing
	Almond	<u>CAMMO ROAD</u>	Between Turnhouse Road and eastern end of Lennymuir	City of Edinburgh Council - carriageway resurfacing	Road closed except for local, pedestrian and emergency vehicle access	20/03/17 10/06/17
	Almond	<u>WHITEHOUSE ROAD</u>	Between Avon Road and Cramond Crescent	SGN - gas main renewal project	Various phases and arrangements, commencing on Cramond Vale with work on Whitehouse Road likely to begin 05/04/17	20/03/17 05/05/17
	Almond	QUEENSFERRY ROAD	Clermiston Road North to Quality Street	City of Edinburgh Council - replacement of street lighting columns	Off-peak citybound lane closure	03/04/17 05/05/17
	Almond	<u>HOPETOUN ROAD</u>	Between Stewart Terrace and Walker Drive	Scottish Water - installation of new water main	Lane closures and temporary traffic lights	13/04/17 26/05/17
	Almond	QUEENSFERRY ROAD	Just before Clermiston Road North	Scottish Power - unknown at this time	Off-peak westbound lane closure	12/04/17 14/04/17
	Almond	A90	At Burnshot	City of Edinburgh Council - bridge inspection	Closure of Edinburgh-bound carriageway then northbound carriageway with diversions via Burnshot off- and on-slips	7am 16/04/17 6pm 16/04/17
	City Centre	<u>LEITH STREET</u>		St James redevelopment works	Northbound carriageway closed, contraflow on southbound side. No right turn into or out of Greenside Row. St James' Place, Cathedral Lane and St James car parks closed.	04/01/16 Ongoing
	City Centre	<u>WEST REGISTER STREET</u>	Between St Andrew Square and Register Place (at Café Royal)	Building demolition / development	Road closed to through traffic	25/04/16 Ongoing
	City Centre	<u>QUEEN STREET GARDENS WEST</u>	Between Queen Street and Heriot Row	City of Edinburgh Council - reconstruction of setted carriageway	Road closed. See also entry below	14/03/17 31/05/17
	City Centre	QUEEN STREET	At Hanover Street / Queen Street Gardens East	Revised layout during closure of Queen Street Gardens West	No right turn from Hanover Street into Queen Street; right turn permitted from Queen Street into Queen Street Gardens East	14/03/17 31/05/17
	City Centre	<u>LEITH STREET</u>	Between Princes Street and Greenside Row	St James redevelopment works (utility diversions)	Alterations to existing traffic layout, installed overnight 18-19/03/17. Southbound carriageway closed, 2-way traffic on northbound carriageway. No exit from Calton Road	18/03/17 28/04/17
	City Centre	<u>HIGH STREET</u>	At Blackfriars Street	<u>SGN - major Old Town gas main development (click cell for details)</u>	Road closed and Blackfriars Street closed at High Street	20/03/17 mid-May
	City Centre	ST JOHN STREET		SGN - major Old Town gas main development (site investigations)	Lane closures and parking restrictions	20/03/17 TBC
	City Centre	HIGH STREET / COCKBURN STREET		Film shoot (dates subject to change)	High Street closed between Parliament Square and North Bridge; Cockburn Street closed. Pedestrian diversions as signed. 21 - 26/03 and 17 - 24/04	21/03/17 24/04/17
	City Centre	EAST MARKET STREET	Between Jeffrey Street and Cranston Street	Film shoot (dates subject to change)	Road closed nightly (6.30pm - 7.30am 22/03 - 01/04 and 24/04 - 01/05)	22/03/17 01/05/17
	City Centre	ST GILES' STREET		Film shoot (dates subject to change)	Road closed (local access via North Bank Street) 29/03 - 07/04 and 20/04 - 22/04	29/03/17 22/04/17
	City Centre	WATERLOO PLACE	At Princes Street / Leith Street	Utility company - cable duct works	Westbound closed to through traffic. No left turn to North Bridge - diversions via York Place - St Andrew Square - Princes Street	9pm 18/04/17 6am 19/04/17
	City Centre	CENTREAL EDINBURGH		Pedal on Parliament	Road closures Potterow - Forrest Road - Bristo Place - Tevoit Place - George IV Bridge - Lawnmarket - High Street - Canongate - Horse Wynd 11.45am - 2.30pm	22/04/17 22/04/17
	City Centre	VARIOUS		Great Edinburgh Run	City Centre, South Side and Duddingston area road closures. Click for event details	7am 23/04/17 5pm 23/04/17
	Colinton / Fairmilehead	<u>OXGANGS FARM AVENUE</u>	In its entirety	City of Edinburgh Council - footway and carriageway resurfacing	Road closed to through traffic, local diversions as signed	27/02/17 09/06/17

	Corstorphine / Murrayfield	<u>RIVERSDALE CRESCENT</u>	Between Corstorphine Road and Riversdale Road	City of Edinburgh Council - Water of Leith flood prevention works	Road closed		April 2017
	Corstorphine / Murrayfield	<u>MURRAYFIELD ROAD</u>	Between Kinellan Road and Kingsburgh Road	SGN - gas main renewal project	Phase2 - lane closures and 3-way temporary traffic lights at Leelrslly Road; Murrayfield Drive closed at Murrayfield Road	20/03/17	21/04/17
	Corstorphine / Murrayfield	<u>CORSTORPHINE ROAD</u>	At the Zoo	SGN - gas main repairs	Citybound lane closure	29/03/17	14/04/17 TBC
	Corstorphine / Murrayfield	<u>CRAIGLEITH CRESCENT</u>	At Ravelston Dykes	Scottish Water - ironwork repairs	Temporary traffic lights	13/04/17	13/04/17
	Craigentinny/ Duddingston	<u>DALGETY ROAD</u>	Between Marionville Road and Dalgety Street	Building development works	Road closed to through traffic	28/09/15	Ongoing
	Craigentinny/ Duddingston	<u>SEAFIELD ROAD</u>	Between Seafield Street and Craigentinny Avenue North	Cityfibre - cable works for superfast broadband	Lane closures and parking restrictions. No right turn into Craigentinny Avenue North from eastbound Seafield Road 02-06/04/17. Temporary traffic lights at Seafield Street 09-10/04/17	02/04/17	28/04/17
	Drum Brae/Gyle	<u>GLASGOW ROAD</u>	At Gogar Roundabout	JC Decaux - Installation of digital screen	Lane closures on all slip roads. Underpass closed from 8pm Wednesday 19/04/17 then closed in both directions from 6pm Saturday 22/04/17. *Dates and times subject to change in the event of windy conditions	8pm 19/04/17	8am 23/04/17
	East Lothian	<u>SALTERS ROAD, WALLYFORD</u>	Between The Loan and Strawberry Corner	Multiple utility installations for new development	Road closed, local diversions as signed	10/04/17	14/04/17
	Forth	<u>BOSWALL PARKWAY</u>	At Wardie Crescent	SGN	Lane closures and temporary traffic lights		26/04/17
	Forth	<u>BANGHOLM AVENUE</u>	Between Clark Road and Clark Avenue	City of Edinburgh Council - footway resurfacing	Road closed to through traffic	27/02/17	14/04/17
	Forth	<u>PENNYWELL GARDENS</u>		Building development	Lane closures and parking restrictions; Muirhouse Crescent closed	08/03/17	Late May
	Forth	<u>TRINITY ROAD</u>	Between Lower Granton Road and Primrose Bank Road	Scottish Water - sewer construction	Road closed to through traffic	20/03/17	21/07/17
	Forth	<u>PENNYWELL GARDENS</u>	Pennywell Grove to Pennywell Road	Scottish Power - urgent repairs to cable fault	Road closed to eastbound traffic	29/03/17	Ongoing
	Forth	<u>CRAIGHALL TERRACE</u>	In its entirety	SGN - gas main renewal project	Lane closures and parking restrictions	03/04/17	14/04/17
	Forth	<u>CREWE ROAD NORTH</u>	At Boswall Parkway	Scottish Power and BT - cable, ducting and chamber works	Lane closures and 3-way temporary traffic lights	10/04/17	14/04/17
	Fountainbridge/ Craiglockhart	<u>SEMPLE STREET</u>	At Fountainbridge junction	Development of former Farmfoods building	Lane closure and parking restrictions. Short pedestrian diversion and temporary crossing facilities in place.	05/09/16	31/01/18
	Fountainbridge/ Craiglockhart	<u>COLINTON ROAD</u>	Just before Glenlockhart Road	SGN - emergency gas repairs	Narrow lanes in both directions (two-traffic maintained)	11/04/17	13/04/17
	Fountainbridge/ Craiglockhart	<u>VIEWFORTH</u>	From Dundee Street to Union Canal Bridge	Development works for the New Boroughmuir High School	Road closed, local diversions as signed	8am 19/04/17	6pm 19/04/17
	Inverleith	<u>WESTER DRYLAW DRIVE</u>	Northwards from Wester Drylaw Avenue	City of Edinburgh Council - footway resurfacing	Road closed to through traffic (Monday to Friday)	20/03/17	14/04/17
	Inverleith	<u>HAMILTON PLACE</u>	Deanhaugh Street to Dean Bank Lane	BT - cable and ducting installation	Road closed to eastbound traffic. *Work extension 11/04/17	04/04/17	14/04/17
	Inverleith	<u>CRAIGLEITH HILL AVENUE</u>	Between Crewe Road South and Craigleith Hill Gardens	Scottish Water - ironwork repairs	Road closed to through traffic	18/04/17	18/04/17
	Leith	<u>BALTIC STREET</u>	At Constitution Street / Bernard Street	BT - cable works *works postponed*	Lane closures and manually-controlled 4-way temporary traffic lights	04/03/17	05/03/17
	Leith	<u>RESTALRIG ROAD</u>	At Blackie Road	SGN - gas main connection	Lane closures and 4-way temporary traffic lights	15/04/17	19/04/17

Start dates indicate earliest anticipated start.
Finish dates represent formal notice periods -
works may finish earlier or be extended.

	Leith Walk	LEITH WALK	Between Pilrig Street and McDonald Road	Leith Programme phase 4	Lane closures and footway restrictions. Side roads closed as required and as publicised. Iona Street closed until July, Middlefield closed until 07/04/17, Albert Street closed 10/04/17 for 3 weeks.	05/09/16	02/08/17
	Leith Walk	EASTER ROAD		Hibs v Queen of the South, kick-off 3pm	Local road closures and parking restrictions	15/04/17	15/04/17
	Liberton/ Gilmerton	<u>MOREDUNVALE ROAD</u>	From Upper Craigour to Craigour Drive	Flood prevention works	Road closed westbound. *road closed in both directions from Monday 27/03/17 for 3 months*	09/02/16	July 2017
	Liberton/ Gilmerton	<u>MOREDUN PARK ROAD</u>	At Fernieside Avenue	City of Edinburgh Council - repairs to retaining wall	Temporary traffic lights	14/02/17	Ongoing
	Liberton/ Gilmerton	<u>GILMERTON ROAD</u>	At Liberton High School	BT - cable works	Off-peak lane closures and 3-way temporary traffic lights	10/04/17	14/04/17
	Liberton/ Gilmerton	<u>LIBERTON ROAD</u>	At Mayfield Road / Kirk Brae junction	BT - cable works via carriageway manholes	Overnight lane closures and 4-way temporary traffic lights (9pm - 6am)	12/04/17	13/04/17
	Meadows/ Morningside	<u>WHITEHOUSE LOAN</u>	Between Warrender Park Road and Strathearn Place	City of Edinburgh Council / Lafarge Tarmac - carriageway resurfacing	Road closed to through traffic. 03/03/17 - works complete for now. Small section at Warrender Park Road scheduled for Easter holidays.	10/01/17	
	Meadows/ Morningside	<u>GILMORE PLACE</u>	At Viewforth	City of Edinburgh Council & Scottish Power - footway resurfacing and installation of new power supply	Works finished 13/04/17	24/01/17	
	Meadows/ Morningside	<u>MARCHMONT ROAD</u>	Melville Drive to Warrender Park Road	Scottish Water - construction of new sewer	Road closed to northbound traffic *works postponed, not likely to start until May 2017*	20/02/17	
	Meadows/ Morningside	<u>GREENBANK CRESCENT</u>	Between Greenbank Grove and Greenbank Row	Scottish Water - lead pipe replacement (TBC as at 07/04/17)	Lane closures and temporary traffic lights	10/04/17	24/04/17
	Meadows/ Morningside	<u>MYRESIDE ROAD</u>	At Myreside Court	City of Edinburgh Council - carriageway resurfacing	Road closed to through traffic	10/04/17	14/04/17
	Meadows/ Morningside	<u>GILMORE PLACE</u>	Eastword from Leamington Place	SGN - gas main renewal project	Lane closure and 2-way temporary traffic lights. Leamington Terrace, Upper Gilmore Place and Gillespie Street closed as required,	17/04/17	28/05/17
	Midlothian	<u>RULLION ROAD, PENICUIK</u>	Between Ravelsykes Road and Glencross Gardens	Midlothian Council - carriageway resurfacing	Road closed to through traffic.	27/02/17	8 weeks
	Midlothian	<u>MILLERHILL ROAD</u>	At Newton Village (south junction)	Midlothian Council - drainage works for housing development	No access to Newton Village, diversion via north junction	27/03/17	TBC
	Pentland Hills	<u>BAIRD ROAD</u>	From Freelands Way working south/westwards along Main Street to Craigpark Avenue	BT - cable installations via carriageway manholes	Rolling programme with off-peak 2, 3 or 4-way temporary traffic lights as required (Monday - Friday only)	03/04/17	26/04/17
	Pentland Hills	<u>A71</u>	At Dalmahoy junction	City of Edinburgh Council - installation of new signage *rescheduled from March	Lane closures and temporary traffic lights (manually controlled at peak times)	11/04/17	14/04/17
	Portobello / Craigmillar	DUDDINGSTON AREA		SGN - gas main renewal project	Phased road closures and parking restrictions on Milton Crescent, Milton Gardens North & South, Durham Road South, Duddingston Rise, Duddingston View, Bingham Drive, Bailie Terrace, Bailie Grove, Bailie Path, Magdalene Gardens	07/11/16	31/08/17
	Portobello / Craigmillar	PORTOBELLO PROMENADE	In its entirety, starting at the Joppa Road end	SGN - gas main renewal project	SGN hope to keep the promenade open throughout the project but closures and parking restrictions may be required on adjoining roads	09/01/17	15 weeks
	Portobello / Craigmillar	MILTON ROAD WEST	Between Duddingston Row and Mountcastle Drive South	SGN - gas main renewal project	Lane closures	20/03/17	12/05/17
	Portobello / Craigmillar	FISHWIVES' CAUSEWAY	Between Portobello High Street and roundabout at Baileyfield Crescent	Scottish Power - cable repairs	Lane closures and temporary traffic lights when required	23/03/17	TBC
	Portobello / Craigmillar	<u>GREENDYKES ROAD</u>	Between Greendykes Drive and Niddrie House Avenue	SGN - gas main renewal project	Lane closures and temporary traffic lights when required	03/04/17	01/05/17
	Portobello / Craigmillar	ABERCORN TERRACE	At Pitville Street	BT - cable works	Lane closures and 2-way temporary traffic lights	17/04/17	19/04/17

Start dates indicate earliest anticipated start.
Finish dates represent formal notice periods -
works may finish earlier or be extended.

	Sighthill/Gorgie	<u>SIGHTHILL VIEW</u>	Between Sighthill Drive and Sighthill Crescent	City of Edinburgh Council / Lafarge Tarmac - footway resurfacing	Road closed to through traffic, alternative route via Sighthill Rise (Monday - Friday)	21/03/17	TBC
	Sighthill/Gorgie	<u>DALRY ROAD</u>		Clancy Docwra - major Gorgie to Haymarket cable installation project for Scottish Power, running until April 2017	Works clear for weekend of 08-09/04/17, resume Monday 10/04/17 with lane closures and 3-way temporary traffic lights and Orwell Terrace closed at Dalry Road	22/03/17	15/04/17
	Sighthill/Gorgie	<u>CULTINS ROAD</u>	North of Bankhead Terrace (at Tesco goods entrance)	Scottish Power - installation of new power supply	Lane closures and temporary traffic lights	03/04/17	14/04/17
	Sighthill/Gorgie	<u>GORGIE ROAD</u>	Between Westfield junction and West Approach Road	BT - major cable-pulling project from Westfield to Angle Park	Overnight lane closures and temporary traffic lights 7.30pm - 7.30am. Multiple locations, starting at Westfield Road junction and working eastwards	10/04/17	25/04/17
	Sighthill/Gorgie	<u>MURIESTON LANE</u>	As signed	BT - ironwork repairs	Temporary traffic lights	13/07/17	17/04/17
	Sighthill/Gorgie	<u>HENDERSON TERRACE</u>	From Gorgie Road to junction of Dundee Street / West Approach Road	BT - cable works via carriageway manholes.	Overnight lane closures, temporary traffic lights as required	20/04/17	26/04/17
	Southside/Newington	<u>MEADOW LANE</u>	From (and including) Buccleuch Place Lane to Buccleuch Street	Construction of new student housing	Roads closed	04/01/16	02/07/17
	Southside/Newington	<u>WEST RELUGAS ROAD</u>	At Blackford Avenue	Scottish Water - sewer repairs	Road closed. Lane and parking restrictions on Blackford Avenue	09/04/17	14/04/17
	Southside/Newington	<u>CHAPEL STREET</u>	At Potterrow / Crichton Street	BT - overnight cable works	Temporary traffic lights (8am - 7am)	20/04/17	21/04/17
	Various	<u>NORTH WEST EDINBURGH</u>	Crewe Crescent, Baird Drive, Baird Grove, Craighleith Avenue South, Tylers Acre Avenue, Boswall Terrace, Pilton Park / Drive / Place	City of Edinburgh Council - footway repairs	Lane closures, parking restrictions, temporary traffic lights as required	10/04/17	14/04/17
	West Lothian	<u>STATION ROAD, KIRKNEWTON</u>	Ormiston Mains Farm to junction with B7031	Virgin Media - equipment installation	Road closed to westbound traffic	10/04/17	17/04/17
Trunk roads							
		<u>CITY BYPASS</u>	Between Millerhill and Sheriffhall	Amey - routine maintenance	Overnight lane closures both directions (8pm - 6.30am for 2 nights)	10/04/17	13/04/17
		<u>CITY BYPASS</u>	Sheriffhall to Straiton	Amey - routine maintenance	Road closed to westbound traffic (8pm - 6.30am for 2 nights). Diversion signed via Gilmerton Road	12/04/17	14/04/17
		<u>A1</u>		Amey - surfacing works	Northbound off-slip at Gladsmuir closed 8pm - 6.30am	14/04/17	15/04/17
		<u>CITY BYPASS</u>	Straiton to Lothianburn	Amey - routine maintenance	Road closed to westbound traffic (8pm - 6.30am for 1 night). Diversion signed via Burdiehouse Road - Frogston Road	14/04/17	15/04/17
		<u>CITY BYPASS</u>	Between Lothianburn and Dreghorn	Amey - routine maintenance	Road closed to westbound traffic (8pm - 6.30am). Diversion via Lothianburn, Hunters Tryst to Dreghorn.	18/04/17	19/04/17
		<u>CITY BYPASS</u>	Between Baberton to Calder	Amey - routine maintenance	Road closed to westbound traffic (8pm - 6.30am). Diversion via Baberton B701 Wester Hailes - A71 Calder Jcn.	18/04/17	21/04/17