

Roadworks & events report

Effective from 30th September 2016

For further information please contact the following:

Edinburgh and Midlothian contact CLARENCE on 0800 23 23 23

Lafarge Tarmac contact 01698 575 600

[Traffic Scotland - information on motorways and City Bypass](#)














[Forth Road Bridge](#)

[Transport for Edinburgh - Lothian Buses and Edinburgh Trams](#)

[Follow Edintravel on Twitter for regular updates](#)

[See details of Ward boundaries](#)

Entries are arranged by Ward and then by start date. Underlined entries contain links to maps or further information

new information in this version		 = temporary traffic lights in use	 = diversion in operation				
Ward	Street	Location	Description	Traffic Control	Start date	Finish date	
All	CITYWIDE		JCDecaux - replacement of bus shelters	Stops closed as required. Refer to signage at each location		Ongoing	
Almond	QUEENSFERRY AREA inc A904, B800 and A90		Transport Scotland - construction of Forth Replacement Crossing	Varying traffic management arrangements. Full details at http://www.transportscotland.gov.uk/project/forth-replacement-crossing/information-road-users		2017	
Almond	<u>QUEENSFERRY ROAD (B800)</u>	Eilston Road northwards to M90 Spur bridge	SGN - gas main renewal project	Lane closures, temporary traffic lights when required	22/08/16	24/10/16	
	Almond	STATION ROAD, QUEENSFERRY	Between Ashburnam Road and Ashburnam Loan	City of Edinburgh Council - carriageway patching	Lane closures and temporary traffic lights	12/09/16	30/09/16
	Almond	<u>HOPETOUN ROAD</u>	At Villa Road	BT - cable connections	Road closed 27 - 28 September, diversion signed via Stewart Terrace; Lane closure and temporary traffic lights for a further 5 days	27/09/16	03/10/16
Almond	<u>QUEENSFERRY ROAD</u>	At Cramond Brig	City of Edinburgh Council - bridge maintenance	Overnight lane closures (7pm - 6am)	03/10/16	08/10/16	
	Almond	KIRKLISTON CROSSROADS	BT	Lane closures and 4-way temporary traffic lights 8am - 4pm	09/10/16	09/10/16	
City Centre	ST ANDREW SQUARE	South side, and South St David Street	Building development works (nos 3 - 8 St Andrew Square south side)	Lane closures, alterations to parking bays and pedestrian crossings	02/06/14	2017	
City Centre	EAST END AREA		<u>Redevelopment of St James centre</u>	Varying traffic arrangements Picardy area, Leith Street, York Place, Broughton Street and surrounding routes	September 2015	2020	
	City Centre	CATHEDRAL LANE	Scottish Power - re-routing cable ducts	Road closed	19/10/15	Ongoing	
	City Centre	<u>CIRCUS PLACE</u>	City of Edinburgh Council - reconstruction of setted carriageway	Road reopened Friday 01/07/16. Works continue with 3-way temporary traffic lights at Howe Street junction	29/09/15	14/10/16	
City Centre	<u>LEITH STREET</u>	Between Greenside and Picardy	Various companies - utility preparations and enabling works for St James Centre redevelopment	Northbound carriageway closed, contraflow on southbound side. No right turn out of Greenside Row	04/01/16	Ongoing	
	City Centre	ST JAMES PLACE	St James redevelopment works	Road and footways closed	23/04/16	Ongoing	
	City Centre	<u>HOWE STREET</u>	At South East Circus Place	City of Edinburgh Council - reconstruction of setted carriageway	3-way temporary traffic lights	25/04/16	October 2016
	City Centre	<u>WEST REGISTER STREET</u>	Between St Andrew Square and Register Place (at Café Royal)	Building demolition	Road closed to through traffic	25/04/16	31/10/16
City Centre	CASTLEHILL		For erection and removal of Tattoo stands	Road closed (with the exception of vehicles displaying an appropriate pass)	09/05/16	23/10/16	
City Centre	NORTH BRIDGE		City of Edinburgh Council - bridge repairs	Overnight lane closures each night except Sunday. Bus stop closures as required and as signed. Parking restrictions on Market Street (under North Bridge)	20/08/16	Ongoing	
City Centre	HAYMARKET JUNCTION		Crane operations at development site *works postponed*	2 lanes closed on Morrison Street. Slip lane to westbound Dalry Road closed, traffic diverted via the eastbound carriageway (in front of Ryrie's bar)	04/09/16	04/09/16	
	City Centre	<u>NEW STREET</u>	McAlee & Rushe - carriageway reconstruction	New Street closed between East Market Street and Canongate. Temporary traffic lights at East Market Street junction	05/09/16	18/11/16	
	City Centre	EAST MARKET STREET	At Waverley Station	City of Edinburgh Council - maintenance work on North Bridge	Overnight lane closures and temporary traffic lights	07/09/16	02/10/16
City Centre	LOTHIAN ROAD	Between Morrison Street and Festival Square	CityFibre - cable works for superfast broadband	Lane closures / contraflow, parking restrictions both sides	19/09/16	03/10/16	
City Centre	LEITH WALK	London Road to Picardy roundabout	Utility investigations as part of St James' redevelopment	Citybound inside lane closed	26/09/16	01/10/16	
	City Centre	OLD FISHMARKET CLOSE	Cowgate to no. 5	SGN - new gas main connection	Road closed	27/09/16	01/10/16

Start dates indicate earliest anticipated start.
Finish dates represent formal notice periods -
works may finish earlier or be extended.






	City Centre	GRASSMARKET	At King's Stables Road	CityFibre - cable works for superfast broadband	Lane closures and 3-way temporary traffic lights	01/10/16	05/10/16
	City Centre	<u>MORRISON STREET</u>	Semple Street to Lothian Road	CityFibre - cable works for superfast broadband	Lane closures and parking / loading restrictions	01/10/16	02/10/16
	City Centre	GRASSMARKET / OLD TOWN AREA		Parade *cancelled*	Rolling road closure King's Stables Road - West Port - Lady Lawson Street - Castle Terrace - Johnston Terrace - Lawnmarket - George IV Bridge - Candlemaker Row - Grassmarket. 1pm - 2pm approximately	01/10/16	01/10/16
	City Centre	HIGH STREET	At North Bridge / South Bridge junction	Scottish Water - ironwork repairs	Lane closures and 4-way temporary traffic lights	02/10/16	02/10/16
	City Centre	LOTHIAN ROAD	Between Fountainbridge and Morrison Street	Scottish Water - manhole repairs	Citybound lane closure, 2-way traffic maintained	02/10/16	02/10/16
	City Centre	ST ANDREW SQUARE	North side	Manhole repairs	No left turn in from North St David Street; Bus/taxi/cycle only restriction suspended at the right turn into George Street	02/10/16	02/10/16
	City Centre	<u>CALTON ROAD</u>	Near Lochend Close	Scottish Water - manhole repairs	Off-peak lane closure and temporary traffic lights	03/10/16	03/10/16
	City Centre	<u>HANOVER STREET</u>	At Thistle Street	BT - cable and ducting installation	Northbound lane closure and extending into Thistle Street	03/10/16	04/10/16
	City Centre	ST ANDREW SQUARE	South side	Crane operations	South side of Square closed 9.30am - 4pm each day	03/10/16	05/10/16
	City Centre	<u>SOUTH ST DAVID STREET</u>		City of Edinburgh Council - carriageway resurfacing	Road closed 12.05am - 6am for 4 nights (Monday - Thursday). Meuse Lane closed	04/10/16	06/10/16
	City Centre	<u>MORRISON STREET</u>	Semple Street to Gardner's Crescent	Crane operations	Road closed to westbound traffic 6am - 6pm each day	08/10/16	09/10/16
	Colinton / Fairmilehead	<u>REDFORD ROAD</u>	At Dreghorn Link / Oxgangs Farm Drive	Scottish Water - ironwork repairs	Lane closures and 3-way temporary traffic lights	02/10/16	02/10/16
	Colinton / Fairmilehead	<u>WOODHALL ROAD</u>	Various locations from West Mill Road to Torphin Road	BT - cable duct works	Lane closures and temporary traffic lights	30/09/16	01/10/16
	Colinton / Fairmilehead	<u>COLINTON ROAD</u>	Between Westgarth Avenue and Thorburn Road	Removal of fallen tree	Road closed 8am - 4pm	01/10/16	01/10/16
	Colinton / Fairmilehead	<u>BRIDGE ROAD, COLINTON</u>	At the Post Office	Scottish Water - manhole repairs	Off-peak lane closures and temporary traffic lights	05/10/16	05/10/16
	Corstorphine / Murrayfield	<u>RIVERSDALE CRESCENT</u>	At Corstorphine Road	City of Edinburgh Council - flood prevention works	Road closed	01/08/16	28/10/16
	Corstorphine / Murrayfield	<u>LADYWELL AVENUE</u>	Between Corstorphine High Street and Dovecot Road	CityFibre - cable works for superfast broadband	Lane closures and temporary traffic lights. Works progressing northwards into Corstorphine High Street, dates for work there TBC.	12/09/16	05/10/16
	Corstorphine / Murrayfield	<u>CLERMISTON ROAD</u>	Between St John's Road and Belgrave Road	Cherry picker access	Lane closures and stop/go boards	03/10/16	03/10/16
	Corstorphine / Murrayfield	RUSSELL ROAD	At Roseburn Maltings	SGN - new gas main connection (dates TBC as at 30/09/16)	Lane closures and temporary traffic lights	04/10/16	17/10/16
	Craighton/Duddingston	DALGETY ROAD	Between Marionville Road and Dalgety Street	Building development works	Road closed to through traffic	28/09/15	28/03/17
	Craighton/Duddingston	SEAFIELD ROAD EAST	Entire length, various locations	City of Edinburgh Council - gully repairs	Off-peak lane closures as signed	29/08/16	30/09/16
	Craighton/Duddingston	<u>PORTOBELLO ROAD</u>	At Craighton Avenue	Network Rail - bridge maintenance	Lane closures and 3-way temporary traffic lights. 9.30pm - 6.30am for 4 consecutive Saturday nights	10/09/16	09/10/16
	Craighton/Duddingston	MARIONVILLE AREA		SGN - gas main renewal project	Lane closures and parking restrictions as signed on Marionville Road, Marionville Park, Lochend Grove and Lochend Crescent. Lochend Quardant closed	19/09/16	13/11/16
	Craighton/Duddingston	<u>HAMILTON DRIVE</u>	In its entirety	City of Edinburgh Council - footway resurfacing (south side)	Road closed to through traffic	26/09/16	28/10/16

	Craigentiny/ Duddingston	<u>PORTOBELLO ROAD</u>	At King's Road junction	Scottish Water - ironwork repairs	Eastbound inside lane closed and slip-lane into Seafield Road East closed	02/10/16	02/10/16
	Craigentiny/ Duddingston	<u>NORTHFIELD AVENUE</u>	Between Northfield Broadway and Northfield Road	City of Edinburgh Council - footway reconstruction	Road closed to through traffic	03/10/16	31/10/16
	Drum Brae / Gyle						
	Forth	<u>PILTON DRIVE</u>	Bridge over Ferry Road cycle path	City of Edinburgh Council - masonry repairs and removal of vegetation	Lane closure and temporary traffic lights	05/09/16	30/09/16
	Forth	<u>WEST GRANTON ROAD</u>	At Royston Mains Street	Virgin Media - cable and ducting work	Lane closures and parking restrictions	03/10/16	05/10/16
	Forth	<u>FERRY ROAD</u>	Between Pennywell Road and Drylaw Police station	Scottish Water - ironwork repairs	Off-peak lane closures and temporary traffic lights	04/10/16	04/10/16
	Fountainbridge/ Craiglockhart	<u>VIEWFORTH</u>	Between Dundee Street and Gilmore Place	Boroughmuir High School project	Lane closures and temporary traffic lights. Road closed from Monday 05/09/16		10/02/17
	Fountainbridge/ Craiglockhart	<u>SEMPLE STREET</u>	At Fountainbridge junction	Development of former Farmfoods building	Lane closure and parking restrictions. Short pedestrian diversion and temporary crossing facilities in place	05/09/16	31/01/18
	Fountainbridge/ Craiglockhart	<u>DUNDEE STREET</u>	At Viewforth	Boroughmuir High School project - utility connections, footway and carriageway realignment and resurfacing	Lane closures and temporary traffic lights. Viewforth closed from Monday 05/09/16	06/09/16	18/11/16
	Fountainbridge/ Craiglockhart	<u>COLINTON ROAD</u>	Outside Craiglockhart tennis centre	Scottish Water - ironwork repairs	Lane closure and temporary traffic lights	02/10/16	02/10/16
	Fountainbridge/ Craiglockhart	<u>FOUNTAINBRIDGE</u>	At Gardner's Crescent	Window cleaning via access platform	Lane closures and 3-way temporary traffic lights 7am - 3pm	02/10/16	02/10/16
	Fountainbridge/ Craiglockhart	<u>COLINTON ROAD</u>	At Elliot Road	Scottish Water - sewer repairs	Lane closures and temporary traffic lights (manually controlled at peak times)	04/10/16	08/10/16
	Inverleith	<u>RAVELSTON TERRACE</u>	Alongside Dean cemetery	City of Edinburgh Council - wall repairs	Road closed to through traffic (local access maintained)	21/07/16	Ongoing
	Inverleith	<u>TELFORD ROAD</u>	At Telford Gardens	City of Edinburgh Council - new toucan crossing, road and footway resurfacing and line marking	Off-peak lane closures / contraflow	01/08/16	30/09/16
	Inverleith	<u>BRANDON STREET</u>	From Henderson Row to Canonmills	CityFibre - cable works for superfast broadband	Lane closures and parking restrictions. 4-way temporary traffic lights at Dundas Street junction 8th - 10th October	23/09/16	10/10/16
	Inverleith	<u>QUEENSFERRY ROAD</u>	At Orchard Brae	BT - cable works	Lane closures and 4-way temporary traffic lights over two consecutive weekends	24/09/16	02/10/16
	Inverleith	<u>HILLHOUSE ROAD</u>	At Columba Avenue (east of Blackhall junction)	Scottish Water - manhole repairs	Off-peak lane closures / contraflow	03/10/16	03/10/16
	Inverleith	<u>INVERLEITH ROW</u>	Between Canonmills and Inverleith Place	CityFibre - cable works for superfast broadband	Off-peak lane closures	03/10/16	07/10/16
	Inverleith	<u>COMELY BANK</u>	At Learmonth Avenue / Fettes Avenue	Scottish Water - manhole repairs (TBC as at 30/09/16)	Off-peak lane closures and temporary traffic lights	05/10/16	05/10/16
	Leith	<u>HENDERSON GARDENS</u>	Between Henderson Street and Parliament Street	City of Edinburgh Council - footway resurfacing (south side)	Lane closures and parking restrictions as signed	05/09/16	21/10/16
	Leith Walk	<u>HADDINGTON PLACE</u>		Ogilvie - building development works	Northbound lane closure for temporary pedestrian walkway	20/04/15	Ongoing
	Leith Walk	<u>LEITH WALK</u>	Albert Place to Elm Row	<u>SGN - gas main renewal project</u>	Citybound lane closure. Brunswick Street and Brunswick Road closed.	01/08/16	21/10/16
	Leith Walk	<u>LEITH WALK</u>	Between Pilrig Street and McDonald Road	<u>Leith Programme phase 4</u>	Northbound lane closures. Temporary traffics light at Pilrig Street junction and Pilrig Street closed from 10/10/16 for 7 weeks.	05/09/16	02/08/17
	Leith Walk	<u>EASTER ROAD AREA</u>		Hibs v Dundee United, kick-off 12pm	Local road closures and parking restrictions	02/10/16	02/10/16

Start dates indicate earliest anticipated start.
Finish dates represent formal notice periods -
works may finish earlier or be extended.

	Leith Walk	<u>BRUNSWICK STREET</u>	Between Montgomery Street and Hillside Crescent	Film shoot	Road closed 6am - 6pm	03/10/16	03/10/16
	Leih	<u>BONNINGTON ROAD</u>	At Breadalbane Street	BT - cable works via carriageway manhole (TBC as at 30/09/16)	Overnight lane closures and temporary traffic lights	05/10/16	06/10/16
	Liberton/ Gilmerton	<u>MOREDUNVALE ROAD</u>	From Upper Craigour to Craigour Drive	Flood prevention works	Road closed westbound.	09/02/16	July 2017
	Liberton/ Gilmerton	<u>GILMERTON ROAD</u>	At Kingston Avenue / Mount Vernon Road	BT - cable works for superfast broadband	Off-peak lane closures and 4-way temporary traffic lights. Rescheduled from 14-17/09/16	26/09/16	30/09/16
	Liberton/ Gilmerton	<u>LIBERTON ROAD</u>	At Gilmerton Road	SGN - gas main repairs	Off-peak southbound lane closure	28/09/16	TBC
	Liberton/ Gilmerton	<u>GILMERTON DYKES ROAD</u>	At Gilmerton Place	Energetics - utility supplies for new Miller Homes site	Lane closures and temporary traffic lights	29/09/16	13/10/16
	Meadows/ Morningside	<u>WHITEHOUSE LOAN</u>	At Warrender Park Crescent	City of Edinburgh Council / Lafarge Tarmac - carriageway resurfacing	Road closed between Bruntsfield Place and Warrender Park Road. Works on hold from 11/09/16 to allow SGN to complete gas main renewal work before remainder is resurfaced.	08/08/16	Late 2016
	Meadows/ Morningside	<u>WARRENDER PARK TERRACE</u>	Between Marchmont Road and Marchmont Street	City of Edinburgh Council - footway resurfacing (south side)	Road closed to through traffic (in sections, as signed on street)	17/08/16	11/10/16
	Meadows/ Morningside	<u>MARCHMONT ROAD</u>	At Warrender Park Road	City of Edinburgh Council - installation of new puffin crossing	Lane closures and 2-way temporary traffic lights. Warrender Park Road closed on both sides of Marchmont Road	05/09/16	09/10/16
	Meadows/ Morningside	<u>WHITEHOUSE LOAN</u>	Between Thirlestane Road and Strathearn Place	SGN - gas main renewal project (phase 1 of 3)	Road closed. Resurfacing work on hold to allow SGN to replace gas main first	12/09/16	12/02/17
	Meadows/ Morningside	<u>MEADOWS AREA (Tollcross end)</u>		CityFibre - cable works for superfast broadband	Lane closures and parking restrictions as signed on Tarvit Street - Brougham Place - Lonsdale Terrace - Lauriston Gardens.	19/09/16	07/10/16
	Meadows/ Morningside	<u>NEWBATTLE TERRACE</u>	Between Morningside Road and Falcon Gardens	Scottish Water - sewer repairs	Lane closures and parking restrictions	26/09/16	10/10/16
	Meadows/ Morningside	<u>BRAID ROAD</u>	At Braidburn Terrace / Hermitage Drive	SGN - carriageway repairs (damage incurred during traffic diversions for gas main renewal)	Lane closures. Temporary traffic lights Saturday and Sunday, stop/go boards Monday - Wednesday	01/10/16	05/10/16
	Meadows/ Morningside	<u>UPPER GILMORE PLACE</u>	At Gilmore Place	Building development works	Road closed to southbound traffic	03/10/16	24/02/17
	Midlothian	<u>A701 AT STRAITON</u>		Midlothian Council - replacement of lighting columns	Off-peak lane closures		07/10/16
	Pentland Hills	<u>RATHO</u>	Rolling programme starting at Freelands Way extending along Baird Road and Main Street to Lumsden Court	BT - cabling works	Lane closures and temporary traffic lights	26/09/16	20/10/16
	Portobello / Craigmillar	<u>PORTOBELLO HIGH STREET</u>	Between King's Road and Fishwives' Causeway	Development works for new Aldi store	Lane closures / contraflow	27/06/16	Ongoing
	Portobello / Craigmillar	<u>DURHAM ROAD</u>	Between Durham Avenue and Durham Place East	BT - cable works via carriageway manholes	Off-peak lane closures and temporary traffic lights	03/10/16	05/10/16
	Portobello / Craigmillar	<u>NEWCRAIGHALL ROAD</u>	At the fire station	BT - cable works via carriageway manholes	Overnight lane closures and temporary traffic lights	03/10/16	04/10/16
	Sighthill/Gorgie	<u>STEVENSON ROAD</u>	At Stevenson Avenue	CityFibre - cable works for superfast broadband	3-way temporary traffic lights initially, narrow lanes and 2-way traffic Friday - Sunday	28/09/16	02/10/16
	Sighthill/Gorgie	<u>GORGIE ROAD</u>	At Alexander Drive	CityFibre - cable works for superfast broadband	Lane closures and 2-way temporary traffic lights	01/10/16	02/10/16
	Sighthill/Gorgie	<u>STEVENSON ROAD</u>	Between Balgreen Road and Westfield Road	SGN - gas mains renewal project	Lane closures and temporary traffic lights. Stevenson Avenue closed as required	03/10/16	21/11/16
	Southside/ Newington	<u>MEADOW LANE</u>	From (and including) Buccleuch Place Lane to Buccleuch Street	Construction of new student housing	Roads closed	04/01/16	02/07/17

Start dates indicate earliest anticipated start.
Finish dates represent formal notice periods -
works may finish earlier or be extended.

	Southside/ Newington	<u>RANKIN DRIVE</u>	East side of junction with Langton Road	Scottish Water - mains connection	Road closed	26/09/16	30/09/16
	West Lothian / Pentland Hills	A70	Between B7008 (Camilty) and B7031 (Kirknewton junction)	<u>West Lothian Council - carriageway repairs</u>	Road closed to through traffic	03/10/16	30/11/16
Trunk roads							
		M9	Newbridge to J1A	Amey - carriageway resurfacing	Lane closures and 40mph speed restriction in works area. Main works done overnight but some daytime lane restrictions will be in place	05/09/16	22/10/16
		A68	North of Pathhead to Fala	Amey - carriageway resurfacing	Road closed 8pm - 6am for 6 nights	23/09/16	01/10/16
		M8	Westbound at J3a	Amey - carriageway works	Off-slip closed 8pm - 6.30am	30/09/16	01/10/16
		CITY BYPASS	Between Millerhill and Old Craighall	Amey / Scottish Power - overhead line work	Brief road closure 8 - 8.10pm approximately	02/10/16	02/10/16
		A1	South of Old Craighall	Amey - carriageway resurfacing	Road closed 8pm - 6.30am for 2 nights. Diversion signed via A68 - A6094 - A199	03/10/16	05/10/16