

Roadworks & events report

Effective from 14th October 2016

For further information please contact the following:

Edinburgh and Midlothian contact CLARENCE on 0800 23 23 23

Lafarge Tarmac contact 01698 575 600

[Traffic Scotland - information on motorways and City Bypass](#)

[Forth Road Bridge](#)

[Transport for Edinburgh - Lothian Buses and Edinburgh Trams](#)

[Follow Edintravel on Twitter for regular updates](#)

[See details of Ward boundaries](#)

Entries are arranged by Ward and then by start date. Underlined entries contain links to maps or further information

new information in this version		 = temporary traffic lights in use	 = diversion in operation				
Ward	Street	Location	Description	Traffic Control	Start date	Finish date	
All	CITYWIDE		JCDecaux - replacement of bus shelters	Stops closed as required. Refer to signage at each location		Ongoing	
Almond	QUEENSFERRY AREA inc A904, B800 and A90		Transport Scotland - construction of Forth Replacement Crossing	Varying traffic management arrangements. Full details at http://www.transportscotland.gov.uk/project/forth-replacement-crossing/information-road-users		2017	
Almond	<u>QUEENSFERRY ROAD (B800)</u>	Eilston Road northwards to M90 Spur bridge	SGN - gas main renewal project	Lane closures, temporary traffic lights when required	22/08/16	24/10/16	
	Almond	<u>FERRYMUIR ROUNDABOUT</u>	Transport Scotland - carriageway realignment and resurfacing as part of Forth Replacement Crossing	Lane closures at roundabout; B800 and B907 closed in both directions at Ferrymuir. Further work scheduled for weekend of 22-23/10/16	8pm 15/10/16	6am 17/10/16	
	Almond	<u>CRAMOND ROAD SOUTH</u>	At Barnton Avenue	BT - cable works via carriageway manholes	Overnight lane closures and temporary traffic lights 8pm - 6am	17/10/16 18/10/16	
	Almond	<u>STIRLING ROAD</u>	At Kirkliston primary school	Construction of new site entrance	Lane closures and temporary traffic lights	17/10/16 23/10/16	
City Centre	ST ANDREW SQUARE	South side, and South St David Street	Building development works (nos 3 - 8 St Andrew Square south side)	Lane closures, alterations to parking bays and pedestrian crossings	02/06/14	2017	
City Centre	EAST END AREA		<u>Redevelopment of St James centre</u>	Varying traffic arrangements Picardy area, Leith Street, York Place, Broughton Street and surrounding routes	September 2015	2020	
	City Centre	CATHEDRAL LANE		Scottish Power - re-routing cable ducts	Road closed	19/10/15 Ongoing	
	City Centre	<u>CIRCUS PLACE</u>	From Morrison Street into West Approach Road as far as the foot bridge	City of Edinburgh Council - reconstruction of setted carriageway	Road reopened Friday 01/07/16. Works continue with 3-way temporary traffic lights at Howe Street junction	29/09/15 14/10/16	
City Centre	<u>LEITH STREET</u>	Between Greenside and Picardy	Various companies - utility preparations and enabling works for St James Centre redevelopment	Northbound carriageway closed, contraflow on southbound side. No right turn out of Greenside Row	04/01/16	Ongoing	
	City Centre	ST JAMES PLACE		St James redevelopment works	Road and footways closed	23/04/16 Ongoing	
	City Centre	<u>HOWE STREET</u>	At South East Circus Place	City of Edinburgh Council - reconstruction of setted carriageway	3-way temporary traffic lights	25/04/16 October 2016	
	City Centre	<u>WEST REGISTER STREET</u>	Between St Andrew Square and Register Place (at Café Royal)	Building demolition	Road closed to through traffic	25/04/16 31/10/16	
City Centre	CASTLEHILL		For erection and removal of Tattoo stands	Road closed (with the exception of vehicles displaying an appropriate pass)	09/05/16	23/10/16	
City Centre	NORTH BRIDGE		City of Edinburgh Council - bridge repairs	Overnight lane closures each night except Sunday. Bus stop closures as required and as signed. Parking restrictions on Market Street (under North Bridge)	20/08/16	Ongoing	
City Centre	HAYMARKET JUNCTION		Crane operations at development site *works postponed*	2 lanes closed on Morrison Street. Slip lane to westbound Dalry Road closed, traffic diverted via the eastbound carriageway (in front of Ryrie's bar)	04/09/16	04/09/16	
	City Centre	<u>NEW STREET</u>		McAleer & Rushe - carriageway reconstruction	New Street closed between East Market Street and Canongate. Temporary traffic lights at East Market Street junction	05/09/16 18/11/16	
	City Centre	EAST MARKET STREET	At Waverley Station	City of Edinburgh Council - maintenance work on North Bridge	Overnight lane closures and temporary traffic lights	07/09/16 03/11/16	
	City Centre	<u>YORK PLACE</u>	Picardy Place to North St Andrew Street	Utility connections for St James' redevelopment project and manhole repairs. *High impact works - significant disruption expected*	Road closed to westbound traffic; no left turn out of Elder Street. Princes Street open for buses, taxis and cycles only westbound from North Bridge. 4-way temporary lights Albany Street / Dublin Street	6.30pm 14/10/16	7am 17/10/16
	City Centre	<u>EAST MARKET STREET</u>	At Cranston Street	Hoist operations	Lane closures and 3-way temporary traffic lights	16/10/16 16/10/16	
	City Centre	PALMERSTON PLACE	At West Maitland Street	Scottish Water - manhole repairs	Road closed to northbound traffic (no left turn from West Maitland Street); no right turn into Torphichen Place from Morrison Street.	16/10/16 16/10/16	

Start dates indicate earliest anticipated start.
Finish dates represent formal notice periods -
works may finish earlier or be extended.











	City Centre	<u>QUEENSFERRY STREET</u>	At Randolph Crescent	SGN - gas main connections	Lane closures	19/10/16	01/11/16
	City Centre	ROSE STREET	Between Castle Street and South Charlotte Street	Utility connections and cable duct works	Road closed	17/10/16	18/10/16
	City Centre	<u>RUTLAND STREET</u>		Film shoot	Road closed to through traffic (access maintained to hotel car park)	3pm 18/10/16	6am 21/10/16
	City Centre	NORTH BRIDGE	At the Carlton Hotel	Crane operations	Overnight lane closures and contraflow (8pm - 7am)	18/10/16	19/10/16
	City Centre	<u>CORNWALL STREET</u>		Crane operations	Road closed	19/10/16	19/10/16
	City Centre	GEORGE STREET	North Castle Street to Frederick Street	CityFibre - carriageway reinstatement	Road closed to eastbound traffic 9am - 4pm	19/10/16	19/10/16
	City Centre	KING'S STABLES ROAD	Between Lothian Road and NCP car park	'Survival of the Fittest' event	Road closed. High Street closed between City Chambers and Cockburn Street 6.30am - 3pm on event day (23/10/16)	19/10/16	25/10/16
	Colinton / Fairmilehead	BONALY ROAD	At Bonaly Avenue	SGN - gas leak repairs	3-way temporary traffic lights	10/10/16	TBC
	Colinton / Fairmilehead	<u>BONALY ROAD</u>	At Bonaly Steadings	Scottish Water - manhole repairs	Road closed to through traffic. Diversion signed via Munro Drive - Fernielaw Avenue - West Carneth Avenue	16/10/16	16/10/16
	Colinton / Fairmilehead	<u>COLINTON MAINS DRIVE</u>	At Tesco	Scottish Water - mains connections at new medical centre	Lane closures and temporary traffic lights	17/10/16	28/10/16
	Colinton / Fairmilehead	<u>FAIRMILEHEAD CROSSROADS</u>		SGN - gas main connections	Lane closures and 4-way temporary traffic lights. Works will not go ahead if Liberton Gardens has not reopened	6pm 21/10/16	7pm 23/10/16
	Corstorphine / Murrayfield	<u>RIVERSDALE CRESCENT</u>	At Corstorphine Road	City of Edinburgh Council - flood prevention works	Road closed	01/08/16	28/10/16
	Corstorphine / Murrayfield	CORSTORPHINE HIGH STREET	Ladywell Avenue to Corstorphine primary school	CityFibre - cable works for superfast broadband	Lane closures and temporary traffic lights	10/10/16	24/10/16
	Corstorphine / Murrayfield	<u>CORSTORPHINE ROAD</u>	At Kaimes Road	Scottish Water - manhole repairs	Lane closures and 3-way temporary traffic lights	16/10/16	16/10/16
	Corstorphine / Murrayfield	CORSTORPHINE ROAD	Western Corner to opposite Belmont Crescent	City of Edinburgh Council - tree trimming	Westbound lane closure 9.30am - lunchtime	18/10/16	18/10/16
	Corstorphine / Murrayfield	CORSTORPHINE ROAD	Spire Hospital to Balgreen Road	City of Edinburgh Council - tree trimming	Citybound lane closure	18/10/16	20/10/16
	Craigentinny/ Duddingston	DALGETY ROAD	Between Marionville Road and Dalgety Street	Building development works	Road closed to through traffic	28/09/15	28/03/17
	Craigentinny/ Duddingston	MARIONVILLE AREA		SGN - gas main renewal project	Lane closures and parking restrictions as signed on Marionville Road, Marionville Park, Lochend Grove and Lochend Crescent. Lochend Quardant closed	19/09/16	13/11/16
	Craigentinny/ Duddingston	<u>HAMILTON DRIVE</u>	In its entirety	City of Edinburgh Council - footway resurfacing (south side)	Road closed to through traffic	26/09/16	28/10/16
	Craigentinny/ Duddingston	<u>NORTHFIELD AVENUE</u>	Between Northfield Broadway and Northfield Road	City of Edinburgh Council - footway reconstruction	Road closed to through traffic	03/10/16	31/10/16
	Drum Brae / Gyle	<u>GLASGOW ROAD</u>	Between slip lane for Turnhouse Road and Maybury junction	Scottish Water - manhole repairs	Citybound lane closure	16/10/16	16/10/16
	Forth	<u>FERRY ROAD</u>	Between Bonar Place and North Fort Street	SGN	Off-peak lane closures and temporary traffic lights	15/10/16	23/10/16
	Forth	<u>PENNYWELL GARDENS</u>	Pennywell Medway to Pennywell Road	Drainage connections	Road closed to eastbound traffic	17/10/16	30/10/16
	Forth	<u>GRANTON ROAD</u>	At Boswall Green		Off-peak lane closures and temporary traffic lights	19/10/16	19/10/16

Start dates indicate earliest anticipated start.
Finish dates represent formal notice periods -
works may finish earlier or be extended.

	Fountainbridge/ Craiglockhart	VIEWFORTH	Between Dundee Street and Gilmore Place	Boroughmuir High School project	Lane closures and temporary traffic lights. Road closed from Monday 05/09/16		10/02/17
	Fountainbridge/ Craiglockhart	<u>SEMPLE STREET</u>	At Fountainbridge junction	Development of former Farmfoods building	Lane closure and parking restrictions. Short pedestrian diversion and temporary crossing facilities in place. Additional temporary traffic lights 7am - 2pm 23/10/16 for window cleaning.	05/09/16	31/01/18
	Fountainbridge/ Craiglockhart	<u>DUNDEE STREET</u>	At Viewforth	Boroughmuir High School project - utility connections, footway and carriageway realignment and resurfacing	Lane closures and temporary traffic lights. Viewforth closed from Monday 05/09/16	06/09/16	18/11/16
	Fountainbridge/ Craiglockhart	<u>CRAIGLOCKHART AVENUE</u>	Between Craiglockhart Drive North and Craiglockhart Loan	Scottish Water - manhole repairs	Off-peak lane closures and temporary traffic lights	19/10/16	19/10/16
	Inverleith	<u>RAVELSTON TERRACE</u>	Alongside Dean cemetery	City of Edinburgh Council - wall repairs	Road closed to through traffic (local access maintained)	21/07/16	Ongoing
	Inverleith	<u>INVERLEITH ROW</u>	Between Canonmills and Inverleith Place	CityFibre - cable works for superfast broadband	Off-peak lane closures	03/10/16	14/10/16
	Inverleith	CARFRAE PARK	At Craigmack Square	Scottish Water - sewer repairs	Road closed to through traffic, diversion via Craigmack Square	10/10/16	14/10/16
	Inverleith	CREWE ROAD SOUTH	Between Grigor Avenue and Davidson Road	City of Edinburgh Council - carriageway patching	Off-peak lane closures and temporary traffic lights	10/10/16	17/10/16
	Inverleith	<u>HENDERSON ROW</u>	At Dundas Street	CityFibre - cable works for superfast broadband	4-way temporary traffic lights	12/10/16	14/10/16
	Inverleith	<u>HAMILTON PLACE</u>	At Henderson Row	Utility works	Lane closures and temporary traffic lights	16/10/16	16/10/16
	Inverleith	TELFORD ROAD	Between Blackhall junction and Groathill Road North	City of Edinburgh Council - carriageway patching (multiple locations)	Off-peak lane closures	17/10/16	21/10/16
	Inverleith	<u>DEANHAUGH STREET</u>	At Hamilton Place / Kerr Street	Scottish Water - manhole repairs	Lane closures and 4-way temporary traffic lights	20/10/16	20/10/16
	Inverleith	<u>CANONMILLS</u>	At Broughton Road	SGN - ironwork repairs	Lane closures and 3-way temporary traffic lights	23/10/16	24/10/16
	Leith	<u>HENDERSON GARDENS</u>	Between Henderson Street and Parliament Street	City of Edinburgh Council - footway resurfacing (south side)	Lane closures and parking restrictions as signed	05/09/16	21/10/16
	Leith	GREAT JUNCTION STREET	At Cables Wynd / Bonnington Road	BT - cable works	Lane closures and 4-way temporary traffic lights *to be rescheduled*	40/10/16	41/10/16
	Leith	<u>COMMERCIAL STREET</u>	At Ocean Drive / Lindsay Road	BT - cable works	Overnight lane closures and 4-way temporary traffic lights *to be rescheduled*	8pm 41/10/16	7am 42/10/16
	Leith	<u>BALTIC STREET</u>	From Assembly Street to Constitution Street / Bernard Street	CityFibre - cable works for superfast broadband	Lane closures initially. 4-way temporary traffic lights 13th - 16th.	10/10/16	16/10/16
	Leith	<u>BERNARD STREET</u>	At Constitution Street / Baltic Street	Utility investigations	Traffic management To be agreed. Expect lane closures, temporary traffic lights and possible diversions	18/10/16	22/10/16
	Leith	<u>QUEEN CHARLOTTE STREET</u>	Between Maritime Street and Water Street	BT - cable works	Road closed to through traffic; 4-way temporary traffic lights at Constitution Street	6pm 18/10/16	6.30am 19/10/16
	Leith Walk	<u>HADDINGTON PLACE</u>		Ogilvie - building development works	Northbound lane closure for temporary pedestrian walkway	20/04/15	Ongoing
	Leith Walk	<u>LEITH WALK</u>	Albert Place to Elm Row	<u>SGN - gas main renewal project</u>	Citybound lane closure. Brunswick Street and Brunswick Road closed.	01/08/16	21/10/16
	Leith Walk	LEITH WALK	Between Pilrig Street and McDonald Road	<u>Leith Programme phase 4</u>	Northbound lane closures. Pilrig Street closed once SGN are clear of McDonald Road junction	05/09/16	02/08/17
	Leith Walk	NEWHAVEN ROAD	At Bonnyhaugh	SGN - emergency repairs	Temporary traffic lights	13/10/16	17/10/16
	Leith Walk	<u>BRUNSWICK STREET</u>	At Montgomery Street	Scottish Water - ironwork repairs	Lane closures and 4-way temporary traffic lights	16/10/16	16/10/16

Start dates indicate earliest anticipated start.
Finish dates represent formal notice periods -
works may finish earlier or be extended.

	Leith Walk	<u>MONTGOMERY STREET</u>	Between Brunswick Street and Montgomery Street Lane	Film shoot	Road closed, and Windsor Street closed at Montgomery Street	3pm 18/10/16	6am 21/10/16
	Liberton/ Gilmerton	<u>MOREDUNVALE ROAD</u>	From Upper Craighour to Craighour Drive	Flood prevention works	Road closed westbound.	09/02/16	July 2017
	Liberton/ Gilmerton	<u>GILMERTON DYKES ROAD</u>	At Gilmerton Place	Energetics - utility supplies for new Miller Homes site	Lane closures and temporary traffic lights	29/09/16	13/10/16
	Liberton/ Gilmerton	<u>GLENDINNING CRESCENT</u>	Between Claverhouse Drive and Nigel Loan	Scottish Water - lead renewal works	Road closed to through traffic, local diversions as signed.	10/10/16	14/10/16
	Liberton/ Gilmerton	<u>LIBERTON GARDENS</u>	Between Liberton Place and Longformacus Road	Scottish Water - carriageway resurfacing following water main burst	Road closed . Diversion signed via frogston Road - Comiston Road - Braid Hills Road - Liberton Drive.	17/10/16	21/10/16
	Meadows/ Morningside	<u>WHITEHOUSE LOAN</u>	At Warrender Park Crescent	City of Edinburgh Council / Lafarge Tarmac - carriageway resurfacing	Road closed between Bruntsfield Place and Warrender Park Road. Works on hold from 11/09/16 to allow SGN to complete gas main renewal work before remainder is resurfaced.	08/08/16	Late 2016
	Meadows/ Morningside	<u>WARRENDER PARK TERRACE</u>	Between Marchmont Road and Marchmont Street	City of Edinburgh Council - footway resurfacing (south side)	Lane and parking restrictions as signed	17/08/16	31/10/16
	Meadows/ Morningside	<u>MARCHMONT ROAD</u>	At Warrender Park Road	City of Edinburgh Council - installation of new puffin crossing	Lane closures and 2-way temporary traffic lights. Warrender Park Road closed on both sides of Marchmont Road	05/09/16	15/10/16
	Meadows/ Morningside	<u>WHITEHOUSE LOAN</u>	Between Thirlestane Road and Strathearn Place	SGN - gas main renewal project (phase 1 of 3)	Road closed. Resurfacing work on hold to allow SGN to replace gas main first	12/09/16	12/02/17
	Meadows/ Morningside	MEADOWS AREA (Tollcross end)		CityFibre - cable works for superfast broadband	Lane closures and parking restrictions as signed on Tarvit Street - Brougham Place - Lonsdale Terrace - Lauriston Gardens.	19/09/16	mid October
	Meadows/ Morningside	<u>MYRESIDE ROAD</u>	New entrance to Royal Edinburgh Hospital	Laying utility services and junction improvement works	Lane closures and temporary traffic lights (as required)	19/09/16	13/11/16
	Meadows/ Morningside	<u>UPPER GILMORE PLACE</u>	At Gilmore Place	Building development works	Road closed to southbound traffic	03/10/16	24/02/17
	Meadows/ Morningside	<u>MORNINGSIDE ROAD</u>	At Church Hill		Lane closures and temporary traffic lights	19/10/16	19/10/16
	Pentland Hills	RATHO	Rolling programme starting at Freelands Way extending along Baird Road and Main Street to Lumsden Court	BT - cabling works	Lane closures and temporary traffic lights	26/09/16	20/10/16
	Pentland Hills	<u>A71</u>	At Curriehill Road	BT - cabling works	Off-peak lane closures and 3-way temporary traffic lights	17/10/16	21/10/16
	Pentland Hills	<u>BAIRD ROAD</u>	At Freelands Way	BT - cabling works	Off-peak lane closures and 3-way temporary traffic lights	17/10/16	19/10/16
	Pentland Hills	<u>PENTLAND VIEW</u>	Between Curriehill Road and Pentland Place	Carriageway resurfacing	Road closed to through traffic	17/10/16	21/10/16
	Portobello / Craigmillar	<u>PORTOBELLO HIGH STREET</u>	Between King's Road and Fishwives' Causeway	Development works for new Aldi store	Lane closures / contraflow	27/06/16	Ongoing
	Portobello / Craigmillar	<u>SIR HARRY LAUDER ROAD</u>		City of Edinburgh Council - reinstatement of street lighting columns removed for pylon works	Off-peak temporary traffic lights	10/10/16	14/10/16
	Portobello / Craigmillar	<u>MILTON ROAD EAST</u>	At Milton Drive	Cherry picker access to telephone mast	Off-peak lane closures and contraflow	12/10/16	12/10/16
	Portobello / Craigmillar	<u>MILTON ROAD WEST</u>	At Duddingston Row	Virgin Media - laying cable ducts	3-way temporary traffic lights	16/10/16	16/10/16
	Portobello / Craigmillar	<u>DUDDINGSTON PARK SOUTH</u>	Between The Wisp crossroads and Cleekim Drive	CityFibre - cable works for superfast broadband	Lane closures in both directions	17/10/16	18/10/16
	Portobello / Craigmillar	<u>NEWCRAIGHALL ROAD</u>	East side of railway bridge	Cable connections to new 'low bridge' signage	Off-peak lane closures and temporary traffic lights	17/10/16	18/10/16

	Sighthill/Gorgie	<u>STEVENSON ROAD</u>	Between Balgreen Road and Westfield Road	SGN - gas mains renewal project	Lane closures and temporary traffic lights. Stevenson Avenue closed as required	03/10/16	21/11/16
	Sighthill/Gorgie	<u>GORGIE ROAD</u>	At Robertson Avenue	Network Rail - bridge inspection	Overnight lane closures and 4-way temporary traffic lights	10pm 15/10/16	6am 16/10/16
	Sighthill/Gorgie	<u>WEST APPROACH ROAD</u>	At Fountain Park	Crane operations (lifting air-conditioning units onto roof of Fountain Park)	Road closed to *westbound* traffic between Morrison Link and Dundee Street; Drysdale Road closed at West Approach Road	8pm 16/10/16	6am 17/10/16
	Sighthill/Gorgie	<u>MCLEOD STREET</u>	Between Gorgie Road and Tynecastle nursery	CityFibre - cable works for superfast broadband	Lane closures and temporary traffic lights. Parking restrictions on both side of Mcleod Street	17/10/16	21/10/16
	Sighthill/Gorgie	<u>DALRY ROAD</u>	At Orwell Terrace / Easter Dalry Road	BT - cable works	Overnight lane closures and 4-way temporary traffic lights	8pm 17/10/16	6am 19/10/16
	Sighthill/Gorgie	<u>CALDER ROAD</u>	At Bankhead roundabout	CityFibre - cable works for superfast broadband	Lane closures both directions on Calder Road. Bankhead Avenue closed.	22/10/16	23/10/16
	Southside/ Newington	<u>MEADOW LANE</u>	From (and including) Buccleuch Place Lane to Buccleuch Street	Construction of new student housing	Roads closed	04/01/16	02/07/17
	Southside/ Newington	<u>BUCCLEUCH STREET</u>	At Boroughloch	Hart Builders - reinstatement of footway and associated carriageway line marking	Lane closures and temporary traffic lights *2-way traffic when we visited 12/10/16*	07/10/16	21/10/16
	Southside/ Newington	<u>BUCCLEUCH PLACE</u>	Westwards from Buccleuch Place Lane	Utility installations	Road closed to through traffic	10/10/16	25/11/16
	Southside/ Newington	<u>HOLYROOD GAIT</u>		Crane operations	Road closed to through traffic 6am - 2pm	16/10/16	16/10/16
	Southside/ Newington	<u>MELVILLE TERRACE</u>	At Summerhall	CityFibre - cable works for superfast broadband	Road closed	17/10/16	21/10/16
	West Lothian / Pentland Hills	A70	Between B7008 (Camilty) and B7031 (Kirknewton junction)	<u>West Lothian Council - carriageway repairs</u>	Road closed to through traffic	03/10/16	30/11/16
Trunk roads							
		M9	Newbridge to J1A	Amey - carriageway resurfacing (nightshift working for majority of works)	Lane closures and 40mph speed restriction in works area. Work moves to eastbound carriageway from 8pm Tuesday 04/10/16. Possible Edinburgh-bound delays for morning peak periods.	05/09/16	22/10/16