

Roadworks & events report

Effective from 17th February 2017

For further information please contact the following:

Edinburgh and Midlothian contact CLARENCE on 0800 23 23 23

Lafarge Tarmac contact 01698 575 600

[Traffic Scotland - information on motorways and City Bypass](#)


















[Forth Road Bridge](#)

[Transport for Edinburgh - Lothian Buses and Edinburgh Trams](#)

[Follow Edintravel on Twitter for regular updates](#)

[See details of Ward boundaries](#)

Entries are arranged by Ward and then by start date. Underlined entries contain links to maps or further information

new information in this version		 = temporary traffic lights in use	 = diversion in operation				
Ward	Street	Location	Description	Traffic Control	Start date	Finish date	
	Almond	QUEENSFERRY AREA inc A904, B800 and A90		Transport Scotland - construction of Forth Replacement Crossing	Varying traffic management arrangements. Full details at http://www.transportscotland.gov.uk/project/forth-replacement-crossing/information-road-users		2017
	Almond	C157 BURNSHOT ROAD	At the A90	City of Edinburgh Council	Flyover closed. Slip roads remain open, traffic can travel between Kirkliston and the northbound A90	28/11/16	Ongoing
	Almond	<u>CLIFTONHALL ROAD</u>	Under north railway bridge	City of Edinburgh Council - footway reconstruction	Lane closures and temporary traffic lights	09/01/17	24/02/17
	Almond	<u>FAIRVIEW ROAD</u>	In its entirety	Clancy Docwra - cable installations	Road closed to westbound traffic at Eastfield Road for 10 days, then working westwards to Ingliston Road with temporary traffic lights	23/01/17	26/02/17
	Almond	<u>QUEENSFERRY ROAD</u>	At Parkgrove Street	Scottish Water - mains connection	Westbound inside lane closed	18/02/17	19/02/17
	Almond	A90	Between Cramond Brig and Scotstoun	City of Edinburgh Council - barrier repairs	Various locations, off-peak lane closures both directions	20/02/17	26/02/17
	Almond	INGLISTON AREA		Dance event at Royal Highland Centre	Ingliston Road closed northbound at A8, Fairview Road closed eastbound at Ingliston Road, temporary 40mph speed restriction on A8 between Newbridge and Gogar	5pm 25/02/17	4am 26/02/17
	City Centre	CATHEDRAL LANE		St James redevelopment works	Road closed	19/10/15	Ongoing
	City Centre	<u>LEITH STREET</u>		St James redevelopment works	Northbound carriageway closed, contraflow on southbound side. No right turn into or out of Greenside Row. From Monday 20/02/17 - 17/03/17 - west footway closed, no left turn into Waterloo Place	04/01/16	Ongoing
	City Centre	ST JAMES PLACE		St James redevelopment works	Road and footways closed	23/04/16	Ongoing
	City Centre	<u>HOWE STREET</u>	At South East Circus Place	City of Edinburgh Council - reconstruction of setted carriageway	3-way temporary traffic lights. Northumberland Street closed from 09/01/17	25/04/16	Late February
	City Centre	<u>WEST REGISTER STREET</u>	Between St Andrew Square and Register Place (at Café Royal)	Building demolition	Road closed to through traffic	25/04/16	Ongoing
	City Centre	<u>MORRISON STREET</u>	Morrison Link to Haymarket	'The Haymarket' development works	Westbound lane closure, south footway closed with pedestrian diversion signed via north footway	06/02/17	03/03/17
	City Centre	<u>HAYMARKET</u>	Morrison Street and Dalry Road approaches	'The Haymarket' development works	Lane closures / contraflow on Dalry Road. Slip lane from Morrison Street into Dalry Road closed, diversion round wrong side of traffic island.	13/02/17	17/03/17
	City Centre	YOUNG STREET NORTH LANE	Western end	Cityfibre - cable works for superfast broadband	Road closed - diversions as signed	13/02/17	17/02/17
	City Centre	GEORGE STREET	In its entirety	Ground radar surveys (work to be done in sections)	Overnight lane closures and parking restrictions as signed	13/02/17	03/03/17
	City Centre	GEORGE IV BRIDGE	Just north of Chambers Street junction	Virgin Media - cable connections across the carriageway	Lane closures / contraflow and parking restrictions as signed	13/02/17	17/02/17
	City Centre	<u>RANDOLPH CRESCENT</u>	Queensferry Street to Great Stuart Street	BT / Morrison Utilities - installation of broadband cables and ducting	Lane closures and parking restrictions	15/02/17	19/02/17
	City Centre	<u>MANOR PLACE</u>	Between Shandwick Place and Melville Street	Crane operations	Off-peak temporary traffic lights	17/02/17	17/02/17
	City Centre	ST ANDREW SQUARE	South side	City of Edinburgh Council - carriageway repairs	Road closed. Exit via Meuse Lane	17/02/17	18/02/17
	City Centre	AINSLIE PLACE	Between Great Stuart Street and St Colme Street	Cityfibre - cable works for superfast broadband	Road closed to through traffic	18/02/17	20/02/17
	City Centre	COWGATE	Between George IV Bridge and Blair Street and between Blackfriar's Street and South Gray's Close	Cityfibre - carriageway repairs	Lane closures and temporary traffic lights as required	18/02/17	18/02/17

	City Centre	<u>MARKET STREET</u>	Between Cockburn Street and Jeffrey Street	Crane operations	Road closed *works postponed due to forecast bad weather*	18/02/17	19/02/17
	City Centre	<u>PALMERSTON PLACE</u>	At Grosvenor Crescent	Clancy Docwra - cable connections for Scottish Power	Lane closures and 3-way temporary traffic lights	20/02/17	24/02/17
	City Centre	<u>QUEEN STREET</u>	Between Hanover Street and Frederick Street	BT - installation of broadband cables and ducting	Lane and parking restrictions on south side	20/02/17	24/02/17
	City Centre	<u>WATERLOO PLACE</u>	At North Bridge / Leith Street junction	BT - manhole inspections and clearing blocked cable ducts	Lane closures and parking restrictions; no left turn into North Bridge, diversion signed via Leith Street - York Place - St Andrew Square. 7pm - 6am for 2 nights	20/02/17	22/02/17
	City Centre	<u>WEST APPROACH ROAD</u>	At EICC goods entrance	Scottish Water - manhole repairs	Off-peak westbound lane closure	21/02/17	21/02/17
	Colinton / Fairmilehead	<u>OXGANGS ROAD NORTH</u>	At Oxgangs Farm Avenue	Scottish Power - installation of power supply for new Aldi store	3-way temporary traffic lights	14/02/17	27/02/17
	Colinton / Fairmilehead	<u>DREGHORN DRIVE</u>	Between Dreghorn Gardens and Dreghorn Place	City of Edinburgh Council - footway resurfacing	Road closed to through traffic, local diversions as signed	20/02/17	24/02/17
	Colinton / Fairmilehead	<u>COLINTON ROAD</u>	At Reford Road / Thorburn Road	Scottish Water - sewer cleaning	Lane closures and 2-way temporary traffic lights; Thorburn Road closed at Colinton Road	22/02/17	26/02/17
	Corstorphine / Murrayfield	<u>RIVERSDALE CRESCENT</u>	Between Corstorphine Road and Riversdale Road	City of Edinburgh Council - Water of Leith flood prevention works	Road closed		April 2017
	Corstorphine / Murrayfield	<u>MURRAYFIELD / RAVELSTON AREA</u>		SGN - gas main renewal project (phases 1 and 2 detailed below)	Various lane and road closures affecting (in turn) Lennel Avenue, Murrayfield Gardens, Murrayfield Drive, Campbell Avenue, Ravelston Dykes, Cumlodden Avenue	06/02/17	25/05/17
	Corstorphine / Murrayfield	<u>RAVELSTON DYKES</u>	At Lennel Avenue	SGN - gas main renewal project	Lane closures and 2-way temporary traffic lights; Lennel Avenue closed. Expected 7-10 days then moving westwards with Cumlodden Avenue and Campbell Road closed and 3-way temporary lights at Craighleith Rise	06/02/17	
	Corstorphine / Murrayfield	<u>WEST COATES</u>	Between Wester Coates Road and Magdala Crescent	Gas and water main connections at development site	Citybound lane closure	06/02/17	22/02/17
	Corstorphine / Murrayfield	<u>CAROLINE TERRACE</u>	Eastern end, around 500m from Clermiston Road	Scottish Water - sewer cleaning	Temporary traffic lights	18/02/17	21/02/17
	Corstorphine / Murrayfield	<u>CORSTORPHINE ROAD</u>	Opposite Murrayfield Hospital	Scottish Water - pipe repairs	Excavation in westbound bus lane. Off-peak contraflow	16/02/17	20/02/17
	Corstorphine / Murrayfield	<u>ROULL ROAD</u>	At Roull Place	Scottish Water - mains repairs / maintenance	Lane closures and temporary traffic lights	22/02/17	27/02/17
	Corstorphine / Murrayfield	<u>WESTER COATES TERRACE</u>	Between Roseburn Terrace and Wester Coates Avenue	Scottish Water - ironwork repairs	Road closed to through traffic, local diversions as signed	7pm 23/02/17	6am 24/02/17
	Corstorphine / Murrayfield	<u>QUEENSFERRY ROAD</u>	At Craighleith Crescent	Scottish Power - trial holes to determine cable route	Lane closures / contraflow. No right turn into or out of Craighleith Crescent	26/02/17	26/02/17
	Craighentiny/ Duddingston	<u>DALGETY ROAD</u>	Between Marionville Road and Dalgety Street	Building development works	Road closed to through traffic	28/09/15	28/03/17
	Craighentiny/ Duddingston	<u>GOFF AVENUE</u>	Between Portobello Road and substation	Installation of power supply for new nursing home	Lane closures and temporary traffic lights	06/02/17	07/04/17
	Craighentiny/ Duddingston	<u>ABBEY LANE</u>		Clancy Docwra - laying new power supply	Temporary traffic lights	09/02/17	19/02/17
	Craighentiny/ Duddingston	<u>DUDDINGSTON LOW ROAD</u>		Historic Scotland - carriageway resurfacing	Road closed	20/02/17	25/02/17
	Drum Brae / Gyle	<u>CLERMISTON AREA</u>	Clermiston Road, Belgrave Road and Gardens, Gordon Road, Kaimes Road	SGN - gas main renewal work	Lane closures, road closures and parking restrictions as signed, *Belgrave Road closed from 13/02/17*	16/01/17	30/06/17
	Drum Brae / Gyle	<u>GYLE PARK PATH</u>	Between South Gyle station and South Gyle Gardens	City of Edinburgh Council - drainage and surfacing	Path closed	06/02/17	20/03/17
	Drum Brae / Gyle	<u>SOUTH GYLE GARDENS</u>	At South Gyle Road	City of Edinburgh Council - road marking	Lane closure	13/02/17	17/02/17

Start dates indicate earliest anticipated start.
Finish dates represent formal notice periods -
works may finish earlier or be extended.










	Drum Brae / Gyle	<u>ARDSHIEL AVENUE</u>	At Durar Drive	Scottish Water - manhole repairs	Road closed to through traffic	21/02/17	21/02/17
	Forth	<u>CARGIL TERRACE</u>	In its entirety	SGN - gas mains renewal	Various arrangements as required. Road closed between Wardie Road and Stirling Road, Netherby Road closed at Cargil Terrace	10/01/17	28/02/17
	Forth	<u>BANGHOLM PLACE</u>	Between Bangholm Road and Bangholm Avenue	City of Edinburgh Council - footway resurfacing works	Road closed (Monday to Friday only)	30/01/17	17/02/17
	Forth	<u>LOWER GRANTON ROAD</u>	Between Granton Square and Wardie Square	Scottish Water - sewer chamber construction	Lane closures and temporary traffic lights	06/02/17	18/02/17
	Forth	<u>TRINITY ROAD</u>	Between Lower Granton Road and Primrose Bank Road	Scottish Water - sewer construction	Road closed	13/02/17	26/05/17
	Forth	<u>FERRY ROAD</u>	At Newhaven Road	SGN - carriageway repairs	Lane closures and temporary traffic lights	19/02/17	19/02/17
	Fountainbridge/ Craiglockhart	<u>SEMPLE STREET</u>	At Fountainbridge junction	Development of former Farmfoods building	Lane closure and parking restrictions. Short pedestrian diversion and temporary crossing facilities in place.	05/09/16	31/01/18
	Fountainbridge/ Craiglockhart	<u>LOWER GILMORE PLACE</u>	Various locations, as signed on street	City of Edinburgh Council - footway and carriageway resurfacing	Lane and parking restrictions	06/02/17	24/02/17
	Fountainbridge/ Craiglockhart	<u>CRAIGLOCKHART AVENUE</u>	Craiglockhart Dell Road to Lanark Road	Cityfibre - cable works for superfast broadband	Road closed to northbound traffic, lengthy diversions, please allow extra travel time	11/02/17	7pm 17/02/17
	Fountainbridge/ Craiglockhart	<u>COLINTON ROAD</u>	At Elliot Road	Scottish Water - install ducts and hydrant	Temporary traffic lights (to be manually controlled during peak times)	13/02/17	17/02/17
	Fountainbridge/ Craiglockhart	<u>SLATEFORD ROAD</u>	At Chesser Avenue	Scottish Water - ironwork repairs	Lane closures and 4-way temporary traffic lights	26/02/17	26/02/17
	Inverleith	<u>QUEENSFERRY TERRACE</u>		Crummock - no works details available at time of writing	Lane closures	19/01/17	TBC
	Inverleith	<u>DRYLAW GARDENS</u>	At Drylaw Crescent	City of Edinburgh Council - footway reconstruction	Road closed to through traffic (Monday to Friday only)	30/01/17	17/02/17
	Inverleith	<u>CRAIGLEITH ROAD</u>	At Victoria Hospital	SGN - abandoning old gas pipe	Lane closures and parking restrictions	09/02/17	23/02/17
	Inverleith	<u>INVERLEITH ROW</u>	Between Eildon Street and Eildon Terrace	Scottish Water - pipe repairs	Lane closures and temporary traffic lights (anticipated to complete in 1 day)	17/02/17	18/02/17
	Inverleith	<u>QUEENSFERRY ROAD</u>	At Orchard Brae / Dean Path	BT - installation of cables and ducting	Lane closures and 4-way temporary traffic lights	18/02/17	19/02/17
	Inverleith	<u>CREWE ROAD SOUTH</u>	At Carrington Road	Scottish Water - manhole repairs	Lane closures and 4-way temporary traffic lights	19/02/17	19/02/17
	Inverleith	<u>GROATHILL ROAD SOUTH</u>	Between Telford Road and Groathill Avenue	City of Edinburgh Council - carriageway repairs	Road closed to through traffic	19/02/17	19/02/17
	Inverleith	<u>INVERLEITH ROW</u>	At Canonmills Bridge	BT - cable works via carriageway manholes	Lane closures and temporary traffic lights.	19/02/17	19/02/17
	Inverleith	<u>INVERLEITH ROW</u>	At Botanic Gardens entrance	BT - installation of cables and ducting	Lane closures and temporary traffic lights (manually controlled if works not completed on the Sunday)	26/02/17	27/02/17
	Leith	<u>LEITH WALK</u>	At Manderston Street	City of Edinburgh Council - trial holes to determine utility layout	Lane closures and 3-way temporary traffic lights. From Thursday 16/02/17 - temporary traffic lights removed, Manderson Street closed	13/02/17	17/02/17
	Leith Walk	<u>LEITH WALK</u>	Between Pilrig Street and McDonald Road	<u>Leith Programme phase 4</u>	Lane closures and footway restrictions. Side roads closed as required and as publicised. From 05/02/17- single lane traffic and 2-way temporary traffic lights at Pilrig Street junction.	05/09/16	02/08/17
	Leith Walk	<u>PILRIG STREET</u>	At Leith Walk	Leith Programme - junction upgrade	Road closed. Lothian Buses service 11 operating via McDonald Road	09/01/17	6-7 weeks

	Leith Walk	<u>WINDSOR STREET</u>		Scottish Water - sewer repairs	Road closed	25/01/17	Ongoing
	Leith Walk	<u>LEITH WALK</u>	Opposite Shrub Place Lane	Virgin Media - clearing blocked cable ducts	Footway excavation. Citybound lane restriction to accommodate equipment / walkway	17/02/17	21/02/17
	Leith Walk	<u>LEITH WALK</u>	At Annandale Street / Montgomery Street	City of Edinburgh Council - trial holes to determine utility layout	Lane closures and parking restrictions; no right turn into or out of Montgomery Street	20/02/17	24/02/17
	Leith Walk	<u>EASTER ROAD</u>		Hibs v Hearts (Scottish Cup replay), kick-off 7.45pm	Local road closures and parking restrictions	22/02/17	22/02/17
	Leith Walk	<u>EASTER ROAD</u>		Hibs v Dunfermline, kick-off 5.15pm	Local road closures and parking restrictions	25/02/17	25/02/17
	Liberton/ Gilmerton	<u>MOREDUNVALE ROAD</u>	From Upper Craigour to Craigour Drive	Flood prevention works	Road closed westbound.	09/02/16	July 2017
	Liberton/ Gilmerton	<u>KIRK BRAE</u>	Between Double Hedges Road and Orchardhead Road	SGN - gas leak repairs	Lane closures and temporary traffic lights	13/02/17	TBC
	Liberton/ Gilmerton	<u>OLD DALKEITH ROAD</u>	At Craigmillar Castle Road	Crummock engineering project	Lane closures / contraflow; Craigmillar Castle Road at Old Dalkeith Road	13/02/17	17/02/17
	Liberton/ Gilmerton	<u>BALMWELL AVENUE</u>	At Balmwell Grove	Scottish Water - repairs to burst pipe	Lane closures and temporary traffic lights	14/02/17	21/02/17
	Liberton/ Gilmerton	<u>GILMERTON DYKES STREET</u>	At Gilmerton Dykes Avenue	Scottish Power - cable connections	Lane closures and 4-way temporary traffic lights	18/02/17	19/02/17
	Meadows/ Morningside	<u>UPPER GILMORE PLACE</u>	At Gilmore Place	Building development works	Road closed to southbound traffic	03/10/16	24/02/17
	Meadows/ Morningside	<u>WHITEHOUSE LOAN</u>	Between Warrender Park Road and Strathearn Place	City of Edinburgh Council / Lafarge Tarmac - carriageway resurfacing	Road closed to through traffic	10/01/17	03/03/17
	Meadows/ Morningside	<u>GILMORE PLACE</u>	At Viewforth	SGN - gas main renewal and carriageway resurfacing	Lane closures and 2-way temporary traffic lights. Viewforth closed on both sides of Gilmore Place.	24/01/17	5 weeks duration
	Meadows/ Morningside	<u>GREENBANK CRESCENT</u>	At Greenbank Row	Scottish Water - pipe repairs	Lane closures and temporary traffic lights	12/02/17	24/02/17
	Meadows/ Morningside	<u>GREENHILL PLACE</u>	At Strathearn Place	SGN - carriageway repairs	Lane closures and parking restrictions. No left turn into Strathearn Place	20/02/17	24/02/17
	Meadows/ Morningside	<u>MARCHMONT ROAD</u>	Melville Drive to Warrender Park Road	Scottish Water - construction of new sewer	Road closed to northbound traffic	20/02/17	30/06/17
	Meadows/ Morningside	<u>MORNINGSIDE ROAD</u>	At Falcon Road West	City of Edinburgh Council / Lafarge Tarmac - carriageway resurfacing	Lane closures and 2-way temporary traffic lights; Falcon Road West closed	20/02/17	24/02/17
	Meadows/ Morningside	<u>HERMITAGE TERRACE</u>	Nile Grove to Morningside Road	BT / Morrison Utilities - installation of cables and ducting	Road closed to northbound traffic (no access to Morningside Road)	23/02/17	25/02/17
	Meadows/ Morningside	<u>MYRESIDE AREA</u>		Edinburgh Rugby v Cardiff Blues, kick-off 7.05pm	Meadowspot, Myreside Court and Merchiston Gardens closed from 5pm, Myreside Road closed 9pm - 9.45pm. Parking restrictions on Myreside Road, Colinton Road and Merchiston Gardens	24/02/17	24/02/17
	Meadows/ Morningside	<u>COMISTON ROAD</u>	At Greenbank Crescent	Scottish Water - manhole repairs	Lane closures and temporary traffic lights	26/02/17	26/02/17
	Midlothian	<u>MUSSELBURGH ROAD, DALKEITH</u>		Midlothian Council - carriageway resurfacing	Road closed to through traffic 8.30am - 3.30pm each day	13/02/17	17/02/17
	Pentland Hills	<u>HERMISTON</u>	Between Gogar Station Road and Hermiston Steading	City of Edinburgh Council - carriageway repairs	Lane closures and parking restrictions	20/02/17	24/02/17
	Pentland Hills	<u>LANARK ROAD WEST</u>	At Bridge Road, Balerno	BT - cable works via carriageway manholes	Lane closures and 3-way temporary traffic lights 8pm - 7am for 2 nights	20/02/17	22/02/17
	Pentland Hills	<u>LANARK ROAD</u>	Outside Juniper Green parish church	Scottish Water - manhole repairs	Off-peak temporary traffic lights	23/02/17	23/02/17
	Pentland Hills	<u>RICCARTON MAINS ROAD</u>	At Scottish Power substation	Construction of new site entrance	Lane closures and temporary traffic lights	23/02/17	05/03/17

Start dates indicate earliest anticipated start.
Finish dates represent formal notice periods -
works may finish earlier or be extended.

	Portobello / Craigmillar	GREENDYKES ROAD	Between Little France and Greendykes Drive	City of Edinburgh Council - installation of new culvert	Road closed to through traffic	24/10/16	24/03/17
	Portobello / Craigmillar	DUDDINGSTON AREA		SGN - gas main renewal project	Phased road closures and parking restrictions on Milton Crescent, Milton Gardens North & South, Durham Road South, Duddingston Rise, Duddingston View, Bingham Drive, Bailie Terrace, Bailie Grove, Bailie Path, Magdalene Gardens	07/11/16	31/08/17
	Portobello / Craigmillar	MILTON ROAD EAST	Between Sir Harry Lauder Road and South Morton Street	SGN - gas main renewal project	Road closed to eastbound traffic. Brunstane Road / Brunstane Road South closed at Milton Road East	09/01/17	31/03/17
	Portobello / Craigmillar	PORTOBELLO PROMENADE	In its entirety, starting at the Joppa Road end	SGN - gas main renewal project	SGN hope to keep the promenade open throughout the project but closures and parking restrictions may be required on adjoining roads	09/01/17	15 weeks
	Portobello / Craigmillar	MOUNTCASTLE DRIVE SOUTH		SGN - gas main renewal project	Lane closures and temporary traffic lights (when required)	30/01/17	20/03/17
	Portobello / Craigmillar	PORTOBELLO HIGH STREET	At the Town Hall	City of Edinburgh Council - carriageway patching	Lane closures and temporary traffic lights	19/02/17	19/02/17
	Portobello / Craigmillar	PORTOBELLO HIGH STREET	At Fishwives' Causeway	BT - cable works	Lane closures and temporary traffic lights	8pm 23/02/17	7am 24/02/17
	Portobello / Craigmillar	DUDDINGSTON PARK SOUTH	Just north of the rail bridge between Niddrie Mill Crescent and The Jewel	Installation of new telecomms pole	Off-peak lane closures and temporary traffic lights	22/02/17	23/02/17
	Sighthill/Gorgie	GORGIE ROAD	At Dalry Road / Ardmillan Terrace	Ironwork repairs *to be rescheduled*	Off-peak 4-way temporary traffic lights	29/04/17	29/04/17
	Sighthill/Gorgie	TYNECASTLE		Hearts v Inverness CT, kick-off 3pm	Mcleod Street closed, local parking restrictions as signed	18/02/17	18/02/17
	Sighthill/Gorgie	BROOMHOUSE ROAD	South of roundabout at Bankhead Drive	Scottish Water - ironwork repairs	Off-peak temporary traffic lights	19/02/17	19/02/17
	Sighthill/Gorgie	GORGIE ROAD	At Robertson Avenue	Network Rail - bridge inspection	Lane closures and 4-way temporary traffic lights	7pm 19/02/17	7am 20/02/17
	Sighthill/Gorgie	WESTFIELD ROAD	Between Sainsbury's and Roseburn Street	Scottish Water - ironwork repairs	Off-peak temporary traffic lights	19/02/17	19/02/17
	Sighthill/Gorgie	DALRY ROAD	Between Murieston Road and Downfield Lane	Clancy Docwra - major Gorgie to Haymarket cable installation project for Scottish Power, running until April 2017	Lane closures and temporary traffic lights. Murieston Crescent closed 26/02/17 for 4 days. No works / restrictions during Hearts or 6 Nations fixtures	20/02/17	04/03/17
	Sighthill/Gorgie	GORGIE ROAD	Westfield junction to Ardmillan junction	BT - major cable-pulling project from Westfield to Angle Park	Overnight lane closures and temporary traffic lights 8pm - 6am for 6 nights (weeknights only)	21/02/17	02/03/17
	Sighthill/Gorgie	WESTFIELD ROAD	At Stevenson Road / Gorgie Road	BT - major cable-pulling project from Westfield to Angle Park	Lane closures on all approaches to the junction, midnight - 6am for 3 nights	21/02/17	23/02/17
	Sighthill/Gorgie	LONGSTONE STREET	Near Longstone Grove	Scottish Water - sewer investigation works	Lane closures and temporary traffic lights	22/02/17	23/02/17
	Southside/ Newington	MEADOW LANE	From (and including) Buccleuch Place Lane to Buccleuch Street	Construction of new student housing	Roads closed	04/01/16	02/07/17
	Southside/ Newington	RATCLIFFE TERRACE	Between Duncan Street and Grange Loan	SGN - gas main repairs	Lane closures and temporary traffic lights	27/01/17	TBC
	Southside/ Newington	RATCLIFFE TERRACE / CAUSEWAYSIDE	Between Kittle Yards and Salisbury Place	Installation of telecoms cabling and ducting	Citybound lane closure to accommodate pedestrian walkway *works postponed*	14/01/17	15/01/17
	Southside/ Newington	BUCCLEUCH STREET	At Meadow Lane	Sewer connection at development site	Lane closures and temporary traffic lights. Carriageway reinstatement scheduled Friday 17/02/17, temporary lights removed Friday evening / Saturday morning	11/02/17	18/02/17
	Southside/ Newington	DALKEITH ROAD	At Luton Place	Scottish Power - cable connections at development site	Lane closures and temporary traffic lights	14/02/17	24/02/17
	Southside/ Newington	PRIESTFIELD ROAD	Between Kirkhill Drive and Priestfield Avenue	BT - clearing blocked cable ducts	Lane closures and parking restrictions	20/02/17	24/02/17
	Southside/ Newington	SUMMERHALL PLACE	Summerhall Square to West Preston Street	Cityfibre - cable works for superfast broadband	Southbound lane closure	20/02/17	22/02/17

Start dates indicate earliest anticipated start.
Finish dates represent formal notice periods -
works may finish earlier or be extended.

	Southside/ Newington	<u>DALKEITH ROAD</u>	At East Mayfield	Scottish Water - ironwork repairs	Lane closures and 4-way temporary traffic lights	26/02/17	26/02/17
	Various Wards	MURRAYFIELD AREA		6 Nations Rugby - Scotland v Wales, kick-off 2.25pm	Pre- and post-match road closures, widespread parking restrictions. Click cell to download details	25/02/17	25/02/17
Trunk roads							
		CITY BYPASS	At Hermiston Gait / A71	Amey - landscaping works	Eastbound link from Gogar closed, dedicated lane from Hermiston Gait to A71 closed. 8pm - 6.30am	20/02/17	21/02/17
		CITY BYPASS	Eastbound at Hermiston Gait	Amey - landscaping works	Off-slip closed 8pm - 6.30am, diversion via Dreghorn and return	21/02/17	22/02/17
		A1	Northbound at Old Craighall	Amey - carriageway patching	Road closed 8pm - 6.30am, diversions via off- and on slips	23/02/17	24/02/17
		A1	Southbound at Wallyford	Amey - carriageway patching	Off-slip closed 8pm - 6.30am, diversion via Dolphingstone and return	23/02/17	24/02/17
		CITY BYPASS	At Hermiston Gait / A71	Amey - landscaping works	Westbound off- and on-slips closed 8pm - 6.30am, diversion via Calder / Gogar roundabouts	23/02/17	24/02/17
		A1	Southbound at Tranent	Amey - carriageway patching	On-slip closed 8pm - 6.30am, diversion via bankton and return	24/02/17	25/02/17
		CITY BYPASS	Hermiston Gait to Baberton	Amey - landscaping works	Eastbound lane closure and Calder on-slip closed 8pm - 6.30am	24/02/17	25/02/17