

Roadworks & events report

Effective from 14th July 2017

For further information please contact the following:

Edinburgh and Midlothian contact CLARENCE on 0800 23 23 23

[Traffic Scotland - information on motorways and City Bypass](#)




















[Forth Road Bridge](#)

[Transport for Edinburgh - Lothian Buses and Edinburgh Trams](#)

[Follow Edintravel on Twitter for regular updates](#)

[See details of Ward boundaries](#)

Entries are arranged by Ward and then by start date. Underlined entries contain links to maps or further information

new information in this version		 = temporary traffic lights in use	 = diversion in operation			
Ward	Street	Location	Description	Traffic Control	Start date	Finish date
	Almond	QUEENSFERRY AREA inc A904, B800 and A90		Transport Scotland - construction of Forth Replacement Crossing	Varying traffic management arrangements. Full details at http://www.transportscotland.gov.uk/project/forth-replacement-crossing/information-road-users	September 2017
	Almond	C157 BURNSHOT ROAD	At the A90	City of Edinburgh Council - unsafe bridge	Flyover closed to all traffic. Slip roads remain open, traffic can travel between Kirkliston and the northbound A90. Pedestrian and cycle diversion via A90 (N) slip road - A90 underpass	28/11/16 Ongoing
	Almond	HAWES BRAE AREA, SOUTH QUEENSFERRY		July cruise liner visits	Parking restrictions as signed Hawes Brae, Edinburgh Road and Hawes car park 01/07, 09/07, 21/07 and 28/07	01/07/17 28/07/17
	Almond	STATION ROAD, QUEENSFERRY	Between Ashburnam Road and Ashburnam Gardens	Scottish Water - construction of new manholes	Lane closures and temporary traffic lights	03/07/17 28/07/17
	Almond	GLASGOW ROAD	Eastbound off-slip to Eastfield Road / dumbbell roundabout	SGN - trial holes ahead of valve replacement work	One lane closed on the slip road	10/07/17 Ongoing
	Almond	STATION ROAD, KIRKLISTON	Working southwards from Almondside	Virgin Media - major cabling project with multiple worksites throughout Kirkliston, running until late August	Lane closures and temporary traffic lights	10/07/17 16/07/17
	Almond	A89	At B800	Virgin Media - cable works	Overnight lane closures and 3-way temporary traffic lights (7pm - 7am for 3 nights). Works complete, 3rd night not required	12/07/17 15/07/17
	Almond	INGLISTON AREA		Scottish Car Show at Royal Highland Centre	Hallyards Road closed at A8; temporary reduced speed limit on A8	6am 15/07/17 16/07/17
	Almond	MAIN STREET	At Kirkliston crossroads	Scottish Water - sewer repairs	Lane closures and 4-way temporary traffic lights (manually controlled during peak times)	17/07/17 31/07/17
	Almond	A90	At Burnshot Bridge	City of Edinburgh Council - bridge inspection	A90 closed carriageway closed 8pm - 11pm, diversion via Burnshot on- and off-slips	19/07/17 19/07/17
	Almond	WHITEHOUSE ROAD	At Braehead Road	BT - cable installation and ducting	Lane closures and temporary traffic lights (including peak times)	20/07/17 22/07/17
	City Centre	LEITH STREET AREA		St James redevelopment works	Various lane closures and contraflows. St James' Place, Cathedral Lane and St James car parks closed.	04/01/16 Ongoing
	City Centre	WEST REGISTER STREET	Between St Andrew Square and Register Place (at Café Royal)	Building demolition / development	Road closed to through traffic	25/04/16 Ongoing
	City Centre	LEITH STREET	Between Princes Street and Greenside Row	St James redevelopment works (utility diversions)	Various lane closures and contraflow arrangements. No right turn into or out of Greenside Row. Calton Road closed. West footway closed at Princes Street, no left turn into Waterloo Place. All Leith Street bus stops currently closed. Layout change expected 8pm Wednesday 19/07/17	29/04/17 Ongoing
	City Centre	CASTLEHILL	Between Lawnmarket and Castle esplanade	Delivery, installation and removal of Tattoo stands	Road closed	03/05/17 30/10/17
	City Centre	BLACKFRIARS STREET	Between New Skinners Close and Cowgate	SGN - major Old Town gas main renewal project (phase 5 of 8)	Road closed (access / exit via High Street)	24/05/17 30/07/17
	City Centre	QUEENSFERRY STREET LANE	In its entirety	Cty of Edinburgh Council - footway and carriageway resurfacing	Road closed (work suspended between 30/07 and 05/09)	03/07/17 31/10/17
	City Centre	YORK LANE	Outside Premiere Inn	City of Edinburgh Council - setted carriageway reinstatement	Road closed (Monday - Friday)	03/07/17 14/07/17
	City Centre	EDINBURGH CASTLE AREA		Castle Concerts programme	Castlehill, Ramsay Lane, Ramsay Garden and Mound Place closed 7am - 1am daily; Johnston Terrace and Lawnmarket closed 4pm - midnight on event dates (15th, 18th and 22nd July)	10/07/17 28/07/17
	City Centre	HOLYROOD ROAD	Between Viewcraig Gardens and St John Street	SGN - Old Town gas main renewal project	Road closed for 3 days, open with temporary traffic lights for 5 days, then closed again for remainder of project	08/05/17 30/07/17
	City Centre	HOLYROOD ROAD	At Cowgate / St Mary's Street / Pleasance junction	SGN - Old Town gas main renewal project	Lane closures and 4-way temporary traffic lights. From Cowgate - access only to St Mary's Street, From Pleasance - access only to Holyrood Road, From Holyrood Road - access only to Pleasance, St Mary's Street closed to southbound traffic	8pm 13/07/17 8pm 17/07/17

	City Centre	GRASSMARKET		Edinburgh Jazz and Blues Festival 'Mardi Gras'	Service road (cobbled section) closed 7am - 7pm	15/07/17	15/07/17
	City Centre	DRUMSHEUGH GARDENS	At Queensferry Street	Crane operations	Road closed to westbound traffic and south footway closed. No right turn from Lynedoch Place Lane	16/07/17	16/07/17
	City Centre	PRINCES STREET		Festival Carnival Parade (Mound - Princes Street - West End)	City centre road closures for Festival Carnival: Mound Place, 8am - 3.30pm; Mound, 1.30 - 4pm; Princes Street between South St David Street and South Charlotte Street, 1.30 - 5.30pm Kings Stables Road, 3 - 6pm	16/07/17	16/07/17
	City Centre	ABBEYMOUNT	Between Regent Road and Abbeyhill Crescent	City of Edinburgh Council - tree trimming and carriageway repairs (7pm - 7am for 5 nights)	Overnight lane closures and temporary traffic lights. Vehicles over 13' 6" diverted Canongate - North Bridge - Waterloo Place	16/07/17	21/07/17
	City Centre	COWGATEHEAD		BT - cable works via carriageway manholes	Lane closures and stop / go boards	16/07/17	16/07/17
	City Centre	MANOR PLACE	Between Melville Street and Chester Street	City of Edinburgh Council - carriageway and footway resurfacing	Road closed	16/07/17	28/07/17
	City Centre	PLEASANCE	At Deaconess Hospital	Telecomms company - surface reinstatement around cabinet	Off-peak lane closures and temporary traffic lights	17/07/17	17/07/17
	City Centre	LOTHIAN ROAD	Between Princes Street and Castle Terrace	Crane operations	Overnight lane closures / contraflow (8pm onwards)	19/07/17	20/07/17
	City Centre	HAYMARKET / CLIFTON TERRACE	Opposite Haymarket Station	SGN - new gas main connection	Citybound inside lane closure	21/07/17	24/07/17
	City Centre	MORRISON STREET	At Semple Street	BT - cable and ducting work	2 lanes closed eastbound approach to Semple Street, 1 closed on Semple Street	23/07/17	23/07/17
	Colinton / Fairmilehead	BONALY ROAD	At Bonaly Wester	City of Edinburgh Council - carriageway resurfacing and drainage works.	Lane closures and temporary traffic lights	03/07/17	17/07/17
	Colinton / Fairmilehead	COLINTON MAINS DRIVE	Outside Tesco	BT - installation of cables and ducting	Off-peak lane closures and temporary traffic lights	12/07/17	14/07/17
	Colinton / Fairmilehead	COLINTON ROAD	At Redford Road	Scottish Water - trial holes	Lane closures and temporary traffic lights	12/07/17	14/07/17
	Colinton / Fairmilehead	OXGANGS ROAD NORTH	Between Oxgangs Avenue and Oxgangs Farm Drive	Scottish Power - carriageway reinstatement	Lane closures and temporary traffic lights	19/07/17	19/07/17
	Corstorphine / Murrayfield	RIVERSDALE ROAD	Between Riversdale Crescent and Saughtonhall Avenue	City of Edinburgh Council - Water of Leith flood prevention works	Lane closures and temporary traffic lights		Ongoing
	Corstorphine / Murrayfield	ROSEBURN TERRACE	At Roseburn Street	SGN - gas main renewal project	Lanes closures, contraflow and temporary traffic lights. Roseburn Street closed at Roseburn Terrace. Work now expected to complete by Wednesday 19/07/17.	01/07/17	31/07/17
	Corstorphine / Murrayfield	ST JOHN'S ROAD	At Clermiston Road		Westbound lane closure	13/07/17	TBC
	Corstorphine / Murrayfield	CORSTORPHINE ROAD	At Spire Murrayfield Hospital	Scottish Water - sewer repairs	Lane closure in both directions	17/07/17	03/08/17
	Corstorphine / Murrayfield	MURRAYFIELD ROAD	At Corstorphine Road	BT - installation of cables and ducting	Road closed and lanes closed on Corstorphine Road	17/07/17	21/07/17
	Craighentinny/ Duddingston	DALGETY ROAD	Between Marionville Road and Dalgety Street	Building development works	Road closed to through traffic	28/09/15	End of July 2017
	Craighentinny/ Duddingston	MEADOWBANK	At Meadowbank Terrace / London Road	City of Edinburgh Council - junction upgrade	Lane closures and temporary traffic lights. Meadowbank Terrace closed (except 1st - 9th July for Royal Week) and Meadowbank Avenue closed for duration of work	29/05/17	04/08/17
	Drum Brae / Gyle	BROOMHOUSE ROAD	At Forrester Park Avenue	SGN - gas main renewal	Lane closures and temporary traffic lights for 4 weeks then verge works	17/07/17	31/08/17
	Drum Brae / Gyle	SOUTH GYLE BROADWAY	Between junctions with South Gyle Crescent	Energetics - cable connections for new licensed premises	Double outside lane closure then double inside lane closure	17/07/17	04/08/17




Start dates indicate earliest anticipated start.
Finish dates represent formal notice periods -
works may finish earlier or be extended.

	East Lothian	<u>A199 HADDINGTON ROAD</u>	Between Wallyford Toll and Park and Ride entrance	Gas main connections for housing development	Road closed	10/07/17	14/07/17
	Forth	GRANTON CRESCENT		SGN - gas main renewal project	Various lane closures and parking restrictions. Currently 3-way temporary traffic lights at Boswall Loan		20/07/17
	Fountainbridge/ Craiglockhart	SEMPLE STREET	At Fountainbridge junction	Development of former Farmfoods building	Lane closure and parking restrictions. Short pedestrian diversion and temporary crossing facilities in place.	05/09/16	31/01/18
	Fountainbridge/ Craiglockhart	FOUNTAINBRIDGE	At Hilton hotel development site	Utility connections	Extension of north footway closure. Additional temporary pedestrian crossing facility at Grove Street	04/07/17	18/07/17
	Fountainbridge/ Craiglockhart	CRAIGLOCKHART AVENUE	At Colinton Road / Glenlockhart Road	Scottish Water - manhole repairs	Lane closures and 3-way temporary traffic lights	16/07/17	16/07/17
	Inverleith	HAMILTON PLACE	Between Deanhaugh Street and Dean Bank Lane	BT - cable and ducting installation	Road closed to eastbound traffic 03-10/07/17 then 2-way temporary traffic lights	03/07/17	14/07/17
	Inverleith	HENDERSON ROW	At Henderson Place	Clancy Docwra - urgent cable repairs for Scottish Power	Lane closures and temporary traffic lights		14/07/17
	Inverleith	CRAIGLEITH ROAD	At Orchard Place	BT - cable works	Lane and parking restrictions (2-way traffic maintained)	10/07/17	14/07/17
	Inverleith	BRANDON TERRACE	At Canonmills Bridge	BT - cable and ducting installation	Lane closures and 3-way temporary traffic lights	14/07/17	16/07/17
	Leith	NEWHAVEN AREA		July cruise liner visits	Parking restrictions as signed 01/07, 05/07, 23/07 and 28/07	03/07/17	28/07/17
	Leith Walk	LEITH WALK	Between Pilrig Street and McDonald Road	<u>Leith Programme phase 4</u>	Lane closures and footway restrictions. Side roads closed as required and as publicised. Iona Street closed until July. McDonald Road and Brunswick Road closed from 02/05/17. Brunswick Street closed from 19/06/17 for around 6 weeks.	05/09/16	02/08/17
	Leith Walk	MCDONALD ROAD / BRUNSWICK ROAD	At Leith Walk	Leith Programme - carriageway and footway works, traffic signals upgrade	Roads closed	02/05/17	July / August 2017
	Leith Walk	BROUGHTON ROAD	Between Beaverhall Place and Beaverhall Road	BT - cable works via carriageway manholes	Overnight lane closures and temporary traffic lights	11/07/17	14/07/17
	Leith Walk	EASTER ROAD		Hibs v Montrose (Betfred Cup), kick-off 3pm	Local road closures (from 2pm) and parking restrictions (from 12pm)	15/07/17	15/07/17
	Leith Walk	MCDONALD ROAD	Between Hopetoun Street and Bellevue Road	Fire Station open day	No formal traffic restrictions requested but please exercise care in the area	15/07/17	15/07/17
	Liberton/ Gilmerton	MOREDUNVALE ROAD	From Upper Craigour to Craigour Drive	Flood prevention works	Road closed westbound. *road closed in both directions from Monday 27/03/17 for 3 months*	09/02/16	September 2017
	Liberton/ Gilmerton	OLD DALKEITH ROAD	Between Cameron Toll and Kingston Avenue	City of Edinburgh Council - carriageway resurfacing	Overnight (7pm - 7am) lane closures and temporary traffic lights. Walter Scott Avenue closed at Old Dalkeith Road.	12/06/17	14/07/17
	Liberton/ Gilmerton	LIBERTON ROAD	Between Gilmerton Road and Mid Liberton	Development works	Citybound lane closure and east footway closed. Temporary pedestrian crossing at Mid Liberton	12/06/17	July 2017
	Morningside	LEAMINGTON TERRACE	Between Bruntfield Place and Westhall Gardens	City of Edinburgh Council - carriageway repairs	Road closed to through traffic	08/07/17	12/07/17
	Morningside	HOME STREET	Gilmore Place to Lochrin Place	Scottish Water - trial holes	Citybound lane closure	13/07/17	21/07/17
	Morningside	COMISTON ROAD	Between Comiston Drive and Greenbank Drive	BT - cable works via carriageway manholes	Lane closures and temporary traffic lights proposed	15/07/17	16/07/17
	Morningside	ABBOTSFORD PARK	At Morningside Road	Scottish Water - water main connection	Road closed	17/07/17	06/08/17
	Midlothian	NEWTON CHURCH ROAD, DANDERHALL	Between Millerhill Road and Edmonstone Road	Housing development	Road closed	17/04/17	35 weeks

Start dates indicate earliest anticipated start.
Finish dates represent formal notice periods -
works may finish earlier or be extended.

	Midlothian	MAURICEWOOD ROAD	At A702	Scottish Water - mains upgrade	Road closed, diversion via A702 - A766 Carlops Road	05/06/17	05/08/17
	Midlothian	U64 CAULDCOATS ROAD		Scottish Power - mains installation	Road closed, diversion via Millerhill Road - The Wisp - Newcraighall Road - Whitehill Road	13/06/17	21/07/17
	Midlothian	ESKBANK ROAD / LOTHIAN STREET, BONNYRIGG	Between High Street and Viewbank Avenue	SGN - gas main renewal project	Phase 1 - Lothian Street closed between High Street and Raes Gardens. Phase 2 - Lothian Street / Eskbank Road closed eastbound from Raes Gardens to Viewbank Avenue. Around 4 weeks per phase.	01/07/17	31/07/17
	Pentland Hills	WILKIESTON ROAD, RATHO	Between Hallcroft Park and Hillview Cottages	SGN - new gas main connection (excavation across carriageway)	Lane closures and temporary traffic lights	30/06/17	14/07/17
	Portobello / Craigmillar	DUDDINGSTON AREA		SGN - gas main renewal project	Phased road closures and parking restrictions on Milton Crescent, Milton Gardens North & South, Durham Road South, Duddingston Rise, Duddingston View, Bingham Drive, Bailie Terrace, Bailie Grove, Bailie Path, Magdalene Gardens	07/11/16	31/08/17
	Portobello / Craigmillar	GREENDYKES ROAD	Between Greendykes Drive and Niddrie House Avenue	SGN - gas main renewal project	Lane closures and temporary traffic lights when required	03/04/17	July 2017
	Portobello / Craigmillar	THE WISP	Between Newcraighall Road and Millerhill Road	Scottish Power - cable reinforcement project	Rolling programme with lane closures and temporary traffic lights		Late July
	Portobello / Craigmillar	MAGDALENE DRIVE		SGN - gas main renewal project	Lane closures and temporary traffic lights as required	22/06/17	August 2017
	Portobello / Craigmillar	BRIGHTON PLACE	Between Southfield Place and Rosefield	BT - cable and ducting work (date change, previously scheduled 03 - 12/07/17)	Lane closures and temporary traffic lights	06/07/17	19/07/17
	Portobello / Craigmillar	NIDDRIE MAINS ROAD	At The Wisp crossroads	BT - cable works	Overnight lane closures and 4-way temporary traffic lights	10/07/17	15/07/17
	Portobello / Craigmillar	MILTON ROAD	West side of Milton Link junction	SGN - urgent gas main repairs	Citybound lane closure	7am 12/07/17	TBC
	Portobello / Craigmillar	FISHWIVES' CAUSEWAY	Between Portobello High Street and roundabout at Baileyfield Crescent	Scottish Power - carriageway reinstatement	Lane closures and temporary traffic lights	13/07/17	26/07/17
	Sighthill/Gorgie	MCLEOD STREET	At Tynecastle	Utility work for new Tynecastle stand	Road closed	03/07/17	23/07/17
	Sighthill/Gorgie	TYNECASTLE AREA		Hearts v Newcastle, kick-off 7.45pm	Mcleod Street closed, local parking restrictions as signed	14/07/17	14/07/17
	Sighthill/Gorgie	WEST APPROACH ROAD	Alongside Fountain Park	Telecoms equipment maintenance	Off-peak westbound lane closure	15/07/17	15/07/17
	Sighthill/Gorgie	KINGSKNOWE ROAD SOUTH	At the level crossing	Network Rail - level crossing upgrade works	Lane closures and temporary traffic lights proposed (midnight - 8.30am)	16/07/17	16/07/17
	Sighthill/Gorgie	WESTFIELD ROAD	Between Sainsbury's and Roseburn Street	Scottish Water - manhole repairs	Off-peak lane closures and temporary traffic lights	18/07/17	18/07/17
	Southside/ Newington	MEADOW LANE	From (and including) Buccleuch Place Lane to Buccleuch Street	Construction of new student housing	Roads closed	04/01/16	Ongoing
	Southside/ Newington	UPPER GRAY STREET	At Salisbury Place	Refurbishment works for National Library	Road closed to southbound traffic; west footway closed	22/05/17	03/12/17
	Southside/ Newington	ST LEONARD'S STREET	Between Luton Place and Bernard Terrace	City of Edinburgh Council - footway works	Lane closures, parking restrictions, temporary traffic lights as required	05/06/17	21/07/17
	Southside/ Newington	CRAIGMILLAR PARK	Ventnor Terrace to Lady Road	SGN - gas main renewal work	Southbound Lane closures and parking restrictions as signed	26/06/17	31/07/17
	Southside/ Newington	CAUSEWAYSIDE	North of Kittle Yards	SGN - laying new gas service	Traffic management TBC but temporary traffic lights proposed	03/07/17	17/07/17
	Southside/ Newington	DICK PLACE		City of Edinburgh Council - carriageway repairs	Lane closures and parking restrictions	03/07/17	14/07/17
	Southside/ Newington	NICOLSON STREET	At Nicolson Square	Scottish Power - cable repairs	Excavation in citybound bus lane	10/07/17	24/07/17 TBC

Start dates indicate earliest anticipated start.
Finish dates represent formal notice periods -
works may finish earlier or be extended.

	Southside/ Newington	MARCHHALL AREA		BT - cable works	Lane and parking restrictions as signed affecting Marchhall Place, Marchhall Crescent, Marchhall Road and Priestfield Road	17/07/17	21/07/17
	Southside/ Newington	WEST MAINS ROAD	At Langton Road	SGN - gas main renewal work	Lane closures and three-way temporary traffic lights	17/07/17	27/07/17
	Southside/ Newington	ROXBURGH PLACE		Festival events	Road closed at Drummond Street.	18/07/17	01/09/17
	Southside/ Newington	SCIENNES ROAD	Between Sylvan Place and Livingston Place	Cityfibre - cable works for superfast broadband	Lane closures and parking restrictions	19/07/17	19/07/17
	Southside/ Newington	GRANGE LOAN	Whitehouse Terrace section (outside no. 137)	Scottish Water - ironwork repairs	Road closed to through traffic	21/07/17	21/07/17
Trunk roads (in date order) No high-impact works notified							