

Roadworks & events report

Effective from 9th September 2016

For further information please contact the following:

Edinburgh and Midlothian contact CLARENCE on 0800 23 23 23

Lafarge Tarmac contact 01698 575 600

[Traffic Scotland - information on motorways and City Bypass](#)

















[Forth Road Bridge](#)

[Transport for Edinburgh - Lothian Buses and Edinburgh Trams](#)

[Follow Edintravel on Twitter for regular updates](#)

[See details of Ward boundaries](#)

Entries are arranged by Ward and then by start date. Underlined entries contain links to maps or further information

new information in this version		 = temporary traffic lights in use	 = diversion in operation				
Ward	Street	Location	Description	Traffic Control	Start date	Finish date	
All	CITYWIDE		JCDecaux - replacement of bus shelters	Stops closed as required. Refer to signage at each location		Ongoing	
Almond	QUEENSFERRY AREA inc A904, B800 and A90		Transport Scotland - construction of Forth Replacement Crossing	Varying traffic management arrangements. Full details at http://www.transportscotland.gov.uk/project/forth-replacement-crossing/information-road-users		2017	
Almond	<u>QUEENSFERRY ROAD (B800)</u>	Eilston Road northwards to M90 Spur bridge	SGN - gas main renewal project	Lane closures, temporary traffic lights when required	22/08/16	24/10/16	
	Almond	<u>FERRY ROAD</u>	At Silverknowes Neuk	City of Edinburgh Council - installation of pedestrian island	Off-peak lane closures and 3-way temporary traffic lights	05/09/16	31/10/16
	Almond	CRAMOND ROAD SOUTH	At Barnton Park	Scottish Power - cable works	Lane closures, temporary traffic lights. Barnton Park closed	06/09/16	09/09/16
	Almond	KIRKLISTON TO INGLISTON		<u>Pedal for Scotland</u>	Roads closed (eastbound / southbound only) 6am - 8pm: B9080 - Stirling Road - Main Street - Station Road - Path Brae - New Liston Road. Lochend Road closed between B800 and RHC west gate	11/09/16	11/09/16
	Almond	<u>QUALITY STREET</u>	Mid-way between Queensferry Road and Main Street	Scottish Water - ironwork repairs	Off-peak lane closures and temporary traffic lights	13/09/16	13/09/16
City Centre	ST ANDREW SQUARE	South side, and South St David Street	Building development works (nos 3 - 8 St Andrew Square south side)	Lane closures, alterations to parking bays and pedestrian crossings	02/06/14	2017	
City Centre	EAST END AREA		<u>Redevelopment of St James centre</u>	Varying traffic arrangements Picardy area, Leith Street, York Place, Broughton Street and surrounding routes	September 2015	2020	
	City Centre	CATHEDRAL LANE		Scottish Power - re-routing cable ducts	Road closed	19/10/15	Ongoing
	City Centre	<u>CIRCUS PLACE</u>		City of Edinburgh Council - reconstruction of setted carriageway	Road reopened Friday 01/07/16. Works continue with 3-way temporary traffic lights at Howe Street junction	29/09/15	October 2016
	City Centre	<u>JOHNSTON TERRACE</u>		Historic Scotland - rock face works	Road closed towards Edinburgh Castle and High Street, diversion via Castle Terrace - Lady Lawson Street - Grassmarket - Victoria Street - Lawnmarket	12/10/15	
City Centre	<u>LEITH STREET</u>	Between Greenside and Picardy	Various companies - utility preparations and enabling works for St James Centre redevelopment	Northbound carriageway closed, contraflow on southbound side. No right turn out of Greenside Row	04/01/16	Ongoing	
	City Centre	NEW STREET	East Market Street to Canongate	Building development project	Road closed southbound		Ongoing
	City Centre	ST JAMES PLACE		St James redevelopment works	Road and footways closed	23/04/16	Ongoing
	City Centre	<u>HOWE STREET</u>	At South East Circus Place	City of Edinburgh Council - reconstruction of setted carriageway	3-way temporary traffic lights	25/04/16	October 2016
	City Centre	<u>WEST REGISTER STREET</u>	Between St Andrew Square and Register Place (at Café Royal)	Building demolition	Road closed to through traffic	25/04/16	31/10/16
City Centre	CASTLEHILL		For erection and removal of Tattoo stands	Road closed (with the exception of vehicles displaying an appropriate pass)	09/05/16	23/10/16	
	City Centre	ST ANDREW SQUARE		Building development project	South side of Square closed	02/06/16	Ongoing
	City Centre	MAGDALA CRESCENT	At Haymarket Terrace	Carriageway subsidence	Road closed to northbound traffic	20/08/16	Ongoing
City Centre	NORTH BRIDGE		City of Edinburgh Council - bridge repairs *weekend of 10-11/09/16, works confined to East Market Street*	Overnight lane closures each night except Sunday. Bus stop closures as required and as signed. Parking restrictions on Market Street (under North Bridge)	20/08/16	20/09/16	
City Centre	HAYMARKET JUNCTION		Crane operations at development site *works postponed*	2 lanes closed on Morrison Street. Slip lane to westbound Dalry Road closed, traffic diverted via the eastbound carriageway (in front of Ryrie's bar)	04/09/16	04/09/16	
	City Centre	CALTON ROAD	At Lochend Close	CityFibre - cable works for superfast broadband	3-way temporary traffic lights Monday and Tuesday with works progressing southwards into Lochend Close	05/09/16	09/09/16










Start dates indicate earliest anticipated start.
Finish dates represent formal notice periods - works may finish earlier or be extended.

	City Centre	<u>CANNING STREET LANE</u>	At Canning Street	Virgin Media - cable and ducting installation	Road closed to through traffic. Access via Torphichen Street end	05/09/16	09/09/16
	City Centre	<u>EAST MARKET STREET / NEW STREET</u>		McAleer & Rushe - carriageway reconstruction	East Market Street closed at New Street; New Street closed between East Market Street and Canongate. Access to New Street car park via Calton Road	05/09/16	18/11/16
	City Centre	<u>HIGH STREET</u>	From Blackfriars Street to North / South Bridge	Clancy Docwra - cable works for Scottish Power	Road closed to westbound traffic. Diversion via St Mary's Street - Pleasance - West Richmond Street - Nicolson Street	05/09/16	09/09/16
	City Centre	<u>ROSE STREET SOUTH LANE</u>	Between Hanover Street and Frederick Street	Scaffolding removal	Road closed	05/09/16	09/09/16
	City Centre	<u>PICARDY AREA</u>		Utility investigations as part of St James' redevelopment	Lane closures all approaches to Picardy roundabout. Picardy Place closed. No access to Broughton Street from Picardy roundabout	05/09/16	06/10/16
	City Centre	<u>EAST MARKET STREET</u>	At Waverley Station	City of Edinburgh Council - maintenance work on North Bridge	Overnight lane closures and temporary traffic lights	07/09/16	15/09/16
	City Centre	<u>HAYMARKET JUNCTION</u>		Scottish Power - cable fault	Lane closures Haymarket Terrace and citybound Dalry Road	09/09/16	TBC
	City Centre	<u>CUMBERLAND STREET</u>	West side of junction with Dundas Street	CityFibre - cable works for superfast broadband	Road closed, diversion via Great King Street - St Vincent Street	10/09/16	11/09/16
	City Centre	<u>DALRY ROAD</u>	Westwards from Haymarket junction	Demolition works as part of The Haymarket development	Westbound lane closure	10/09/16	18/09/16
	City Centre	<u>HANOVER STREET</u>	Between Rose Street and George Street	Virgin Media - ironwork repairs	Lane closures / contraflow	11/09/16	11/09/16
	City Centre	<u>LEITH WALK</u>	Between Picardy roundabout and London Road roundabout	Utility investigations as part of St James' redevelopment	Lane closures all approaches. Union Street closed	14/09/16	21/09/16
	Colinton / Fairmilehead	<u>BRIDGE ROAD, COLINTON</u>	At the Post Office	Scottish Water - manhole repairs (rescheduled from 29/08/16)	Lane closure and stop / go boards	14/09/16	14/09/16
	Colinton / Fairmilehead	<u>GILLESPIE ROAD</u>	Between Pentland Avenue and Bridgend nurseries	Scottish Water - manhole repairs	Off-peak lane closure and temporary traffic lights	15/09/16	15/09/16
	Corstorphine / Murrayfield	<u>ROSEBURN TERRACE</u>	At Roseburn Street	JC Decaux - installation of new signage	Citybound lane closure *when required* to accommodate temporary pedestrian walkway. Overnight temporary traffic lights 8pm 06/09/16 - 7am 07/09/16	05/04/16	Ongoing
	Corstorphine / Murrayfield	<u>RIVERSDALE CRESCENT</u>	At Corstorphine Road	City of Edinburgh Council - flood prevention works	Road closed	01/08/16	28/10/16
	Corstorphine / Murrayfield	<u>ST JOHN'S ROAD</u>	Station Road to Clermiston Road	Scottish Water - repairs to burst pipe	Westbound lane closure. Temporary traffic lights cleared and Clermiston Road reopened around 12.30hrs Friday.	07/09/16	09/09/16
	Corstorphine / Murrayfield	<u>CRAIGLEITH AVENUE SOUTH</u>	At Craigleith Crescent	Scottish Power - carriageway reinstatement and line marking (TBC)	Lane closures and 3-way temporary traffic lights	09/09/16	13/09/16
	Corstorphine / Murrayfield	<u>RAVELSTON DYKES ROAD</u>	Between Murrayfield Road and ESMS school entrance	BT - cable works via carriageway manhole	Off-peak lane closures and temporary traffic lights	09/09/16	09/09/16
	Corstorphine / Murrayfield	<u>CORSTORPHINE ROAD</u>	Outside tennis courts (Murrayfield area)	BT - cable works	Off-peak lane closures	12/09/16	12/09/16
	Corstorphine / Murrayfield	<u>SAUGHTON ROAD NORTH</u>	At Carrick Knowe	City of Edinburgh Council - carriageway works	Lane closures and temporary traffic lights	14/09/16	14/09/16
	Corstorphine / Murrayfield	<u>ROSEBURN AREA</u>		Edinburgh Kiltwalk	Roseburn Place closed 9am - 11am; Police 'stop and hold' on Roseburn Street to allow walkers to cross	18/09/16	18/09/16
	Craighentiny/ Duddingston	<u>DALGETY ROAD</u>	Between Marionville Road and Dalgety Street	Building development works	Road closed to through traffic	28/09/15	28/03/17
	Craighentiny/ Duddingston	<u>SEAFIELD ROAD EAST</u>	Entire length, various locations	City of Edinburgh Council - gully repairs	Off-peak lane closures as signed	29/08/16	30/09/16
	Craighentiny/ Duddingston	<u>PORTOBELLO ROAD</u>	At Craighentiny Avenue	Network Rail - bridge maintenance	Lane closures and 3-way temporary traffic lights. 9.30pm - 6.30am for 4 consecutive Saturday nights	10/09/16	09/10/16
	Craighentiny/ Duddingston	<u>PORTOBELLO ROAD</u>	At Wakefield Avenue / Goff Avenue	BT - cable connections	Lane closures and 3-way temporary traffic lights. 9.30pm - 6.30am	14/09/16	15/09/16

Start dates indicate earliest anticipated start.
Finish dates represent formal notice periods - works may finish earlier or be extended.

	Craighentinny/ Duddingston	<u>LONDON ROAD</u>	At Abbey Lane	Scottish Water - ironwork repairs	Off-peak lane closures and temporary traffic lights	15/09/16	15/09/16
	Drum Brae / Gyle	<u>CLERMISTON DRIVE</u>	At Drum Brae Crescent	Virgin Media - clearing blocked cable ducts	Lane closures and temporary traffic lights	14/09/16	16/09/16
	Forth	<u>PILTON DRIVE</u>	Bridge over Ferry Road cycle path	City of Edinburgh Council - masonry repairs and removal of vegetation	Lane closure and temporary traffic lights	05/09/16	30/09/16
	Forth	<u>CREWE ROAD NORTH</u>	Between Crewe Loan and Boswall Parkway	Scottish Water - manhole repairs	Off-peak lane closures and temporary traffic lights	13/09/16	13/09/16
	Fountainbridge/ Craiglockhart	<u>VIEWFORTH</u>	Between Dundee Street and Gilmore Place	Boroughmuir High School project	Lane closures and temporary traffic lights. Road closed from Monday 05/09/16		10/02/17
	Fountainbridge/ Craiglockhart	<u>GREENBANK DRIVE</u>	Between Morningside Grove and Wester Hill	City of Edinburgh Council - carriageway reconstruction	Lane closures, parking restrictions and temporary traffic lights as required. Morningside Grove, Greenbank Lane and The Steils closed as required.	13/06/16	16/09/16
	Fountainbridge/ Craiglockhart	<u>HUTCHISON AREA</u>		CityFibre - cable works for superfast broadband	Lane closures and temporary traffic lights as required	05/09/16	10/09/16
	Fountainbridge/ Craiglockhart	<u>SEMPLE STREET</u>	At Fountainbridge junction	Development of former Farmfoods building	Lane closure and parking restrictions. Short pedestrian diversion and temporary crossing facilities in place	05/09/16	31/01/18
	Fountainbridge/ Craiglockhart	<u>DUNDEE STREET</u>	At Viewforth	Boroughmuir High School project - utility connections, footway and carriageway realignment and resurfacing	Lane closures and temporary traffic lights. Viewforth closed from Monday 05/09/16	06/09/16	18/11/16
	Fountainbridge/ Craiglockhart	<u>SLATEFORD ROAD</u>	Between Hutchison Terrace and Hermand Crescent	City of Edinburgh Council - carriageway patching, various locations	Off-peak lane closures, temporary traffic lights as required	08/09/16	16/09/16
	Fountainbridge/ Craiglockhart	<u>HUTCHISON CROSSWAY</u>	At Eltringham Gardens	Scottish Water - mains connection	Lane closures and parking restrictions. Footpath to Eltringham Gardens closed	12/09/16	16/09/16
	Inverleith	<u>RAVELSTON TERRACE</u>	Alongside Dean cemetery	City of Edinburgh Council - wall repairs	Road closed to through traffic (local access maintained)	21/07/16	Ongoing
	Inverleith	<u>TELFORD ROAD</u>	At Telford Gardens	City of Edinburgh Council - new toucan crossing, road and footway resurfacing and line marking	Off-peak lane closures / contraflow	01/08/16	16/09/16
	Inverleith	<u>BRANDON TERRACE</u>	South footway between Glenogle Road and Canonmills	Virgin Media - clearing blocked cable ducts	Lane closure to accommodate temporary walkway	08/09/16	12/09/16
	Inverleith	<u>INVERLEITH ROW</u>	Between Inverleith Place and Ferry Road	BT - cable works	Lane closures and 3-way temporary traffic lights 8pm - 6am for 2 nights	15/09/16	17/09/16
	Inverleith	<u>HAMILTON PLACE</u>	At Henderson Row	Telecomms cabling	Lane closures and 4-way temporary traffic lights on two consecutive Sundays	18/09/16 and 25/09/16	18/09/16 and 25/09/16
	Leith	<u>LINKS PLACE AREA</u>	Between Poplar Lane and Salamander Place	CityFibre - cable works for superfast broadband	Lane closures and temporary traffic lights with related work on Mitchell Street, Elbe Street and Cadiz Street	22/08/16	09/09/16
	Leith	<u>HENDERSON GARDENS</u>	Between Henderson Street and Parliament Street	City of Edinburgh Council - footway resurfacing (south side)	Lane closures and parking restrictions as signed	05/09/16	21/10/16
	Leith	<u>GREAT JUNCTION STREET</u>	Mill Lane to Taylor Gardens	Installation of telecomms cable box	Bus lane closed (towards Leith Walk)	12/09/16	14/09/16
	Leith	<u>LINDSAY ROAD</u>	At Newhaven Place	Scottish Water - ironwork repairs	Lane closures and contraflow. Newhave Place closed	18/09/16	18/09/16
	Leith Walk	<u>HADDINGTON PLACE</u>		Ogilvie - building development works	Northbound lane closure for temporary pedestrian walkway	20/04/15	Ongoing
	Leith Walk	<u>LEITH WALK</u>	Albert Place to Elm Row	<u>SGN - gas main renewal project (phase 1 of 2)</u>	Citybound lane closure. Brunswick Street and Brunswick Road closed.	01/08/16	Late September
	Leith Walk	<u>MONTGOMERY STREET</u>	West Montgomery Place to Easter Road	CityFibre - cable works for superfast broadband	Lane closures and parking restrictions	22/08/16	09/09/16

	Leith Walk	LEITH WALK	Between Pilrig Street and McDonald Road	Leith Programme phase 4	Minor restrictions initially for utility investigations. Lane closures and temporary traffic light at Pilrig Street junction from 12/09/16	05/09/16	02/08/17
	Leith Walk	BONNINGTON ROAD	At Newhaven Road / Pilrig Street / Broughton Road	Scottish Water - ironwork repairs	Lane closures and 4-way temporary traffic lights	11/09/16	11/09/16
	Leith Walk	EASTER ROAD	Between London Road and Montgomery Street	Scottish Water - ironwork repairs	Off-peak working, traffic management TBC	14/09/16	14/09/16
	Leith Walk	EASTER ROAD		Hibs v Ayr United, kick-off 3pm	Local road closures and parking restrictions	17/09/16	17/09/16
	Liberton/ Gilmerton	MOREDUNVALE ROAD	From Upper Craigour to Craigour Drive	Flood prevention works	Road closed westbound.	09/02/16	July 2017
	Liberton/ Gilmerton	OLD DALKEITH ROAD	Between Craigmillar Castle Road and Moredunvale Road	Water main connections for new Royal Hospital for Sick Children	3-way temporary traffic lights; Craigmillar Castle Road for 2 weeks. Planned closure of Moredunvale Road no longer required (as of 29/08/16). Allow extra travel time for journeys to Royal Infirmary of Edinburgh	22/08/16	23/09/16
	Liberton/ Gilmerton	FROGSTON ROAD EAST	Various locations	City of Edinburgh Council - carriageway patching	Off-peak lane closures and temporary traffic lights	06/09/16	09/09/16
	Liberton/ Gilmerton	CAPTAIN'S ROAD	At Lasswade Road / Gilmerton Dykes Street	Scottish Water - ironwork repairs (TBC)	Lane closures and 4-way temporary traffic lights	11/09/16	11/09/16
	Liberton/ Gilmerton	GILMERTON ROAD	At Kingston Avenue / Mount Vernon Road	BT - cable works for superfast broadband	Off-peak lane closures and 4-way temporary traffic lights	14/09/16	17/09/16
	Meadows/ Morningside	COMISTON ROAD	Between Morningside Drive & Braidburn Terrace	SGN - gas main renewal project. Click cell for more information	Comiston Road closed southbound. Diversion via Braid Road which will be one-way southbound	23/05/16	30/09/16
	Meadows/ Morningside	MYRESIDE ROAD	New entrance to Royal Edinburgh Hospital	Installation of new signalised junction	Lane closures and temporary traffic lights	25/07/16	16/09/16
	Meadows/ Morningside	WHITEHOUSE LOAN	At Warrender Park Crescent	City of Edinburgh Council / Lafarge Tarmac - carriageway resurfacing	Road closed between Bruntsfield Place and Warrender Park Road. Works expected to stop around 11/09/16 to allow SGN to complete gas main renewal work before remainder is resurfaced.	08/08/16	Late 2016
	Meadows/ Morningside	WARRENDER PARK TERRACE	Between Marchmont Road and Marchmont Street	City of Edinburgh Council - footway resurfacing (south side)	Road closed to through traffic (in sections, as signed on street)	17/08/16	11/10/16
	Meadows/ Morningside	MARCHMONT ROAD	At Warrender Park Road	City of Edinburgh Council - installation of new puffin crossing	Lane closures and 2-way temporary traffic lights. Warrender Park Road closed on both sides of Marchmont Road	05/09/16	09/10/16
	Meadows/ Morningside	WHITEHOUSE LOAN	Between Thirlestane Road and Strathearn Place	SGN - gas main renewal project (phase 1 of 3)	Road closed. Resurfacing work on hold to allow SGN to replace gas main first	12/09/16	12/02/17
	Meadows/ Morningside	BRUNTSFIELD PLACE	At Viewforth	BT - cable works	Lane closures and 4-way temporary traffic lights 8pm - 7am	13/09/16	14/09/16
	Pentland Hills	WESTER HAILES ROAD	At Viewfield Road	Telecomms company - phone mast works	Off-peak lane closure towards Gillespie crossroads	09/09/16	09/09/16
	Pentland Hills	LANARK ROAD WEST	Between Bridge Road and Ashley Grange	SGN - defect repairs following recent gas main work	Lane closures and temporary traffic lights	08/09/16	12/09/16
	Portobello / Craigmillar	PORTOBELLO HIGH STREET	Between King's Road and Fishwives' Causeway	Development works for new Aldi store	Lane closures / contraflow	27/06/16	Ongoing
	Portobello / Craigmillar	MILTON ROAD	At Bailie Place	Installation of new toucan crossing (Portobello High School)	Lane closures (two-way traffic to be maintained). Bailie Place closed	24/07/16	18/09/16
	Portobello / Craigmillar	NEWCRAIGHALL ROAD	Between The Wisp crossroads and Fort Kinnaird	Scottish Power - long-running cable reinforcement project	Lane closures	15/08/16	14/10/16
	Portobello / Craigmillar	MOUNTCASTLE DRIVE SOUTH	Between Duddingston View and Bingham Avenue	Scottish Water - pipe repairs	Lane closure and temporary traffic lights	06/09/16	20/09/16
	Sighthill/Gorgie	BANKHEAD DRIVE	At Bankhead Avenue	CityFibre - cable works for superfast broadband	Westbound lane closure.	05/09/16	16/09/16

	Sighthill/Gorgie	WESTFIELD ROAD	Between Sainsbury's and railway bridge	Manhole repairs	Off-peak lane closure and temporary traffic lights	08/09/16	08/09/16
	Sighthill/Gorgie	TYNECASTLE AREA		Hearts v Hamilton, kick-off 3pm	Mcleod Street closed, local parking restrictions as signed	10/09/16	10/09/16
	Sighthill/Gorgie	<u>GORGIE ROAD</u>	Between Ford's Road and Balgreen junction	Overnight CCTV survey of underground apparatus	Lane closures / temporary traffic lights as required, 8pm - 6am over 2 nights	13/09/16	15/09/16
	Southside/ Newington	<u>MEADOW LANE</u>	From (and including) Buccleuch Place Lane to Buccleuch Street	Construction of new student housing	Roads closed	04/01/16	02/07/17
	Southside/ Newington	<u>EAST PRESTON STREET</u>	In its entirety	City of Edinburgh Council / Lafarge Tarmac - carriageway resurfacing	Road closed to through traffic. Temporary traffic lights at St Leonard's Street / Bernard Terrace.	05/09/16	14/10/16
	Southside/ Newington	NICOLSON STREET	Between West Nicolson Street and West Crosscauseway (at Tesco)	Verizon - telecomms cable works	Lane closures / contraflow, parking restrictions as signed	10/09/16	14/09/16
	Southside/ Newington	<u>PLEASANCE</u>	At Gilmour Street	Scottish Water - manhole repairs	Lane closures and 3-way temporary traffic lights	11/09/16	11/09/16
	Southside/ Newington	<u>BUCCLEUCH STREET</u>	At Buccleuch Place	BT - cable works	Lane closures and 3-way temporary traffic lights 8pm - 6am	14/09/16	15/09/16
	Southside/ Newington	<u>MINTO STREET</u>	At Duncan Street / Blacket Avenue	Scottish Water - manhole repairs	Off-peak works, lane closures and temporary traffic lights proposed	14/09/16	14/09/16
	Various	SOUTH EDINBURGH AND ROYAL MILE		Edinburgh Riding of the Marches	Traffic held along South Edinburgh route to allow riders to pass. High Street closed 1pm - 6pm; Canongate and Queen's Drive closed 2.30pm - 6pm	11/09/16	11/09/16
Trunk roads -							
		M9	Newbridge to J1A	Amey - carriageway resurfacing	Lane closures and 40mph speed restriction in works area. Main works done overnight but some daytime lane restrictions will be in place	05/09/16	22/10/16
		M8	Westbound at J3a	Amey - bridge inspections	On-slip closed 8pm - 6am Tuesday night; Off-slip closed 8pm - 6am Wednesday, Thursday and Friday nights	13/09/16	17/09/16
		CITY BYPASS	At Hermiston Gait	Amey - barrier works	Slip lane from Hermiston Gait retail park to eastbound City Bypass closed 8pm - 6.30am	14/09/16	15/09/16
		CITY BYPASS	At Lothianburn	Amey - signage works	Eastbound on-slip closed 8pm - 6am for 2 nights	15/09/16	17/09/16