

## Roadworks & events report

**Effective from 9th June 2017**

---

**For further information please contact the following:**

Edinburgh and Midlothian contact CLARENCE on 0800 23 23 23

[Traffic Scotland - information on motorways and City Bypass](#)

















[Forth Road Bridge](#)

[Transport for Edinburgh - Lothian Buses and Edinburgh Trams](#)



[Follow Edintravel on Twitter for regular updates](#)

[See details of Ward boundaries](#)






Entries are arranged by Ward and then by start date. Underlined entries contain links to maps or further information

new information in this version		 = temporary traffic lights in use	 = diversion in operation			
Ward	Street	Location	Description	Traffic Control	Start date	Finish date
	Almond	QUEENSFERRY AREA inc A904, B800 and A90		Transport Scotland - construction of Forth Replacement Crossing	Varying traffic management arrangements. Full details at <a href="http://www.transportscotland.gov.uk/project/forth-replacement-crossing/information-road-users">http://www.transportscotland.gov.uk/project/forth-replacement-crossing/information-road-users</a>	September 2017
	Almond	C157 BURNSHOT ROAD	At the A90	City of Edinburgh Council	Flyover closed to all traffic. Slip roads remain open, traffic can travel between Kirkliston and the northbound A90. Pedestrian and cycle diversion via A90 (N) slip road - A90 underpass	28/11/16 Ongoing
	Almond	CAMMO ROAD	Between Turnhouse Road and eastern end of Lennymuir	City of Edinburgh Council - carriageway resurfacing	Road closed except for local, pedestrian and emergency vehicle access	20/03/17 10/06/17
	Almond	GLASGOW ROAD	Newbridge to Ingliston	City of Edinburgh Council - extension of cycle path	Off-peak citybound lane closure; north footway / cycle path closed, pedestrian and cyclist diversion via Ratho Station footbridge - south footway	01/05/17 09/06/17
	Almond	MAIN STREET, DALMENY	At Bankhead Road	Scottish Water - mains tie-in at adjacent development	Lane closures and temporary traffic lights	05/06/17 12/06/17
	Almond	KIRKLISTON		Gala Day parade	Rolling road closure from Manse Road along Main Street to east side of Kirkliston crossroads. 11am - midday approximately	10/06/17 10/06/17
	Almond	HAWES BRAE AREA, SOUTH QUEENSFERRY		Cruise liner visits	Parking restrictions as signed Hawes Brae, Edinburgh Road and Hawes car park 12/06, 15/06, 26/06 and 27/06	12/06/17 27/06/17
	Almond	A90	At Burnshot junction	City of Edinburgh Council - bridge inspection	A90 carriageway closed 7.30pm - 5am, diversions via Burnshot off-and on-slips	13/06/17 14/06/17
	Almond	DAVIDSON'S MAINS		Gala Day parade	Rolling road closure from The Green - Main Street - Cramond Road South / Barnton Gardens 11.20am - midday approximately	17/06/17 17/06/17
	City Centre	LEITH STREET		St James redevelopment works	Northbound carriageway closed, contraflow on southbound side. No right turn into or out of Greenside Row. St James' Place, Cathedral Lane and St James car parks closed.	04/01/16 Ongoing
	City Centre	WEST REGISTER STREET	Between St Andrew Square and Register Place (at Café Royal)	Building demolition / development	Road closed to through traffic	25/04/16 Ongoing
	City Centre	LEITH STREET	Between Princes Street and Greenside Row	St James redevelopment works (utility diversions)	Northbound carriageway closed, 2-way traffic on southbound carriageway. Calton Road closed. West footway closed at Princes Street, no left turn into Waterloo Place	29/04/17 Ongoing
	City Centre	LEITH STREET	Between Greenside Row and Little King Street	St James redevelopment works (drainage diversions)	Various layouts with lane closures and contraflows. Bus stops will require to be relocated - please refer to on-street signage	02/05/17 Ongoing
	City Centre	CASTLEHILL	Between Lawnmarket and Castle esplanade	Delivery, installation and removal of Tattoo stands	Road closed	03/05/17 30/10/17
	City Centre	HOLYROOD ROAD	At St John Street	SGN - major Old Town gas main development	Lane closures and temporary traffic lights. Road closed from 10/07/17.	08/05/17 08/09/17
	City Centre	SOUTH BRIDGE	Between Blair Street and Chambers Street	SGN - gas main connection	Lane closures / contraflow.	22/05/17 16/06/17
	City Centre	BLACKFRIARS STREET	Between New Skinners Close and Cowgate	SGN - major Old Town gas main development (phase 5 of 8)	Road closed (access / exit via High Street)	24/05/17 24/07/17
	City Centre	COWGATE	Between Holyrood Road / St Mary's Road and Blackfriar's Street	SGN - Old Town gas main renewal (phase 6 of 8)	Road closed to westbound traffic	29/05/17 30/06/17
	City Centre	GUTHRIE STREET	Between Cowgate and Kincaid's Court	SGN - new gas main connection	Road closed to northbound traffic (no access to Cowgate from Chambers Street)	29/05/17 Ongoing
	City Centre	CALTON ROAD	At New Street	Network Rail - bridge inspection / maintenance	Overnight lane closures and 3-way temporary traffic lights (9pm - 6.30am each night)	05/06/17 22/06/17
	City Centre	LONDON ROAD	North side at Montrose Terrace	Clancy Docwra - street lighting cable repairs for Scottish power	Eastbound lane closure	06/06/17 19/06/17
	City Centre	REGENT ROAD	At St Andrew's House	Clancy Docwra - cable and ducting installation	Lane closures and contraflow	06/06/17 15/06/17
	City Centre	ST JOHN STREET		SGN - gas main renewal project	Road closed (Monday - Wednesday of each week)	06/06/17 14/06/17

	City Centre	CANNING STREET	South side of junction with Canning Street Lane	Crane operations	Road closed to through traffic. Rescheduled from 04/06/17	11/06/17	11/06/17
	City Centre	LAURISTON PLACE	At Forrest Road	Scottish Water - repairs to faulty valve	Road closed to eastbound traffic (no access to George IV Bridge). Diversion signed via Lady Lawson Street - Grassmarket - Victoria Street - George IV Bridge	11/06/17	6am 12/06/17
	City Centre	ST ANDREW SQUARE	South side	Crane operations *postponed due to forecast high winds*	South side of Square closed, exit via Meuse Lane	11/06/17	11/06/17
	City Centre	THISTLE STREET	At Hanover Street	McNicholas - cable works for Virgin Media	Road closed. 2-way traffic to permit entry and exit via North St David Street	11/06/17	11/06/17
	City Centre	RANDOLPH PLACE	At Randolph Lane	Scottish Water - trial holes	Lane closures and parking restrictions	12/06/17	16/06/17
	City Centre	MAGDALA CRESCENT	Between Haymarket Terrace and Eglinton Crescent	Scottish Power - cable and ducting installation for new substation	Road closed; citybound lane closure on Haymarket Terrace	17/06/17	17/06/17
	City Centre	KINGS STABLES ROAD		Edinburgh Pipe Band Championship	Parking restrictions on both sides between Princes Street and garden entrance	18/06/17	18/06/17
	Colinton / Fairmilehead	<u>OXGANGS FARM AVENUE</u>	In its entirety	City of Edinburgh Council - footway and carriageway resurfacing	Road closed to through traffic, local diversions as signed	27/02/17	09/06/17
	Colinton / Fairmilehead	REDFORD ROAD	Between Redford Avenue and reghorn Barracks	Scottish Water - pipe repairs	Lane closures	05/06/17	12/06/17
	Colinton / Fairmilehead	OXGANGS BRAE	Between Oxgangs Broadway and Oxgangs Path	Building development works	West footway closed	12/06/17	16/06/17
	Corstorphine / Murrayfield	<u>RIVERSDALE CRESCENT</u>	Between Corstorphine Road and Riversdale Road	City of Edinburgh Council - Water of Leith flood prevention works	Road closed		July 2017
	Corstorphine / Murrayfield	ST JOHN'S ROAD	Opposite Kirk Loan	Scottish Power - urgent cable repairs	Citybound lane closure. Interim reinstatement Friday 09/06/17 ahead of Robbie Williams concert, permanent surfacing TBA	07/06/17	
	Corstorphine / Murrayfield	SAUGHTON ROAD NORTH	Between Roull Road and Broomfield Crescent	City of Edinburgh Council - carriageway repairs	Lane closures and temporary traffic lights	11/06/17	11/06/17
	Corstorphine / Murrayfield	ST JOHN'S ROAD	At Manse Road	BT - cable works	Overnight lane closures and temporary traffic lights (7pm - 7am)	11/06/17	12/06/17
	Corstorphine / Murrayfield	FEATHERHALL AVENUE	Between St John's Road and Featherhall Terrace	Scottish Water - trial holes	Rolling programme with lane closures, parking restrictions and 2, 3 or 4-way temporary traffic lights	12/06/17	16/06/17
	Corstorphine / Murrayfield	MURRAYFIELD ROAD	Between Ellersly Road and Kingsburgh Road	Scottish Water - trial holes	Lane closures and 2-way temporary traffic lights	12/06/17	14/06/17
	Craighentiny/ Duddingston	DALGETY ROAD	Between Marionville Road and Dalgety Street	Building development works	Road closed to through traffic	28/09/15	Ongoing
	Craighentiny/ Duddingston	MEADOWBANK	At Meadowbank Terrace / London Road	City of Edinburgh Council - junction upgrade	Lane closures and temporary traffic lights. Meadowbank Terrace closed (except 1st - 9th July for Royal Week) and Meadowbank Avenue closed for duration of work	29/05/17	04/08/17
	Forth	<u>PENNYWELL GARDENS</u>		Building development	Lane closures and parking restrictions; Muirhouse Crescent closed. Pennywell Gardens closed westbound from Pennywell Road from 08/05/17	08/03/17	Mid June
	Forth	<u>TRINITY ROAD</u>	Between Lower Granton Road and Primrose Bank Road	Scottish Water - sewer construction	Road closed to through traffic	20/03/17	21/07/17
	Forth	FERRY ROAD	Between Warriston Road and Clark Avenue	City of Edinburgh Council - carriageway repairs	Lane closures and temporary traffic lights 8.30am - 4pm	18/06/17	18/06/17
	Fountainbridge/ Craiglockhart	<u>SEMPLE STREET</u>	At Fountainbridge junction	Development of former Farmfoods building	Lane closure and parking restrictions. Short pedestrian diversion and temporary crossing facilities in place.	05/09/16	31/01/18
	Fountainbridge/ Craiglockhart	<u>DUNDEE STREET</u>	At Viewforth	Development of new Boroughmuir High School (carriageway reconstruction)	Lane closures and 3-way temporary traffic lights.	24/04/17	16/06/17
	Fountainbridge/ Craiglockhart	FOUNTAINBRIDGE	At Gardners Crescent	Building contractor - maintenance works	Lane closures and 3-way temporary traffic lights. From 6am - 2pm each day over two consecutive weekends	15/06/17	25/06/17

	Fountainbridge/ Craiglockhart	FOUNTAINBRIDGE AREA		Edinburgh Canal Festival	Gilmore Park closed to traffic 16/06 - 19/06/17	17/06/17	17/06/17
	Inverleith	WESTER DRYLAW DRIVE	At Wester Drylaw Avenue	City of Edinburgh Council - footway resurfacing	Road closed to through traffic (Monday to Friday).	20/03/17	09/06/17
	Inverleith	WARRISTON ROAD	Between Ferry Road and Warriston crematorium	City of Edinburgh Council - forestry work	Lane and parking restrictions each Sunday only	04/06/17	18/06/17
	Inverleith	CRAIGLEITH ROAD	At Orchard Place	BT / Morrison Utilities - cable and ducting installation	Lane closures and temporary traffic lights	08/06/17	12/06/17
	Inverleith	BELFORD ROAD	Between Bell's Mills and Douglas Gardens	City of Edinburgh Council - bridge inspection	Off-peak lane closures and temporary traffic lights	15/06/17	15/06/17
	Leith						
	Leith Walk	LEITH WALK	Between Pilrig Street and McDonald Road	<a href="#">Leith Programme phase 4</a>	Lane closures and footway restrictions. Side roads closed as required and as publicised. Iona Street closed until July, Albert Street closed 10/04/17 for 3 weeks, McDonald Road and Brunswick Road closed 02/05/17 for up to 10 weeks.	05/09/16	02/08/17
	Leith Walk	MCDONALD ROAD / BRUNSWICK ROAD	At Leith Walk	Leith Programme - carriageway and footway works, traffic signals upgrade	Roads closed	02/05/17	10 weeks
	Leith Walk	CAMBRIDGE GARDENS		Scottish Water - sewer repairs	Road closed to through traffic	05/06/17	16/06/17
	Leith Walk	LEITH AREA		Leith Festival Pageant	Rolling road closure Balfour Street - Leith Walk - Constitution Street - Queen Charlotte Street - Links Place - Links Gardens, 11am - 1.30pm approximately	10/06/17	10/06/17
	Liberton/ Gilmerton	<u>MOREDUNVALE ROAD</u>	From Upper Craigour to Craigour Drive	Flood prevention works	Road closed westbound. *road closed in both directions from Monday 27/03/17 for 3 months*	09/02/16	July 2017
	Liberton/ Gilmerton	LANG LOAN		Scottish Water - mains upgrade	Lane closures and temporary traffic lights	11/04/17	23/06/17
	Liberton/ Gilmerton	DRUM STREET	At East Farm of Gilmerton	Scottish Power - urgent cable repairs	Lane closures and 3-way temporary traffic lights *completed and cleared 08/06/17*	29/05/17	
	Liberton/ Gilmerton	GILMERTON ROAD	At Liberton Road	Development works	South footway closed for 4 weeks, then west footway on Liberton Road closed for 4 weeks. Temporary pedestrian crossing at Nether Liberton Court.	30/05/17	28/07/17
	Liberton/ Gilmerton	OLD DALKEITH ROAD	Between Cameron Toll and Kingston Avenue	City of Edinburgh Council - carriageway resurfacing	Overnight (7pm - 7am) lane closures and temporary traffic lights. Walter Scott Avenue closed at Old Dalkeith Road.	12/06/17	14/06/17
	Liberton/ Gilmerton	DRUM STREET	At Gilmerton Station Road	Scottish Water - manhole repairs *TBC	Lane closures and 3-way temporary traffic lights.	14/06/17	14/06/17
	Meadows/ Morningside	BALCARRES STREET	At Balcarres Court	Scottish Water - water main upgrade	Lane closures and temporary traffic lights	29/05/17	12/06/17
	Meadows/ Morningside	COLINTON ROAD	Between Gillsland Road and South Ettrick Road	Cityfibre - cable works for superfast broadband	Traffic management TBC but expect some carriageway occupation / restrictions	30/05/17	08/06/17
	Meadows/ Morningside	ABBOTSFORD PARK	At Morningside Road	Scottish Power - cable installation	Traffic management TBC but expect some carriageway occupation / restrictions	06/06/17	19/06/17
	Meadows/ Morningside	GILLSLAND ROAD	At Colinton Road	Cityfibre - cable works for superfast broadband	Road closed to through traffic	10/06/17	11/06/17
	Meadows/ Morningside	ABBOTSFORD CRESCENT	Between Colinton Road and Abbotsford Park	Local event	Road closed to through traffic 1pm - 6pm	11/06/17	11/06/17
	Meadows/ Morningside	COLINTON ROAD	At Gray's Loan	Virgin Media - clearing blocked cable ducts	Lane closures and 3-way temporary traffic lights. Merchiston Gardens closed at Colinton Road	11/06/17	11/06/17
	Meadows/ Morningside	MORNINGSIDE ROAD	At Morningside Place	BT - cable works via carriageway manholes	Lane closures and 3-way temporary traffic lights	11/06/17	11/06/17

	Meadows/ Morningside	HOME STREET	At Gilmore Place	Scottish Water - sewer investigations	Lane closures	12/06/17	11/06/17
	Midlothian	<u>NEWTON CHURCH ROAD, DANDERHALL</u>	Between Millerhill Road and Edmonstone Road	Housing development	Road closed	17/04/17	35 weeks
	Midlothian	MILLERHILL ROAD	At Newton Village	Midlothian Council	Lane closures and 3-way temporary traffic lights	29/05/17	09/06/17
	Midlothian	BUSH FARM ROAD		Water main connections	Road closed	04/06/17 and 10/06/17	04/06/17 and 11/06/17
	Midlothian	U64 CAULDCOATS ROAD		Scottish Power - mains installation	Road closed, diversion via Millerhill Road - The Wisp - Newcraighall Road - Whitehill Road	13/06/17	21/07/17
	Pentland Hills	HARLAW ROAD	In its entirety	City of Edinburgh Council - carriageway patching	Road closed to through traffic 8am - 4.30pm. Access maintained for residents, 09/06/17 as contingency only	08/06/17	09/06/17
	Pentland Hills	RATHO		Gala Day parade	Rolling road closure Baird Road - Main Street - Hillview Cottages 11.15am - 12.15pm approximately	10/06/17	10/06/17
	Portobello / Craigmillar	DUDDINGSTON AREA		SGN - gas main renewal project	Phased road closures and parking restrictions on Milton Crescent, Milton Gardens North & South, Durham Road South, Duddingston Rise, Duddingston View, Bingham Drive, Bailie Terrace, Bailie Grove, Bailie Path, Magdalene Gardens	07/11/16	31/08/17
	Portobello / Craigmillar	PORTOBELLO PROMENADE	In its entirety, starting at the Joppa Road end	SGN - gas main renewal project	SGN hope to keep the promenade open throughout the project but closures and parking restrictions may be required on adjoining roads	09/01/17	June 2016
	Portobello / Craigmillar	<u>GREENDYKES ROAD</u>	Between Greendykes Drive and Niddrie House Avenue	SGN - gas main renewal project	Lane closures and temporary traffic lights when required	03/04/17	July 2017
	Portobello / Craigmillar	THE WISP	Between Newcraighall Road and Millerhill Road	Scottish Power - cable reinforcement project	Rolling programme with lane closures and temporary traffic lights		30/06/17
	Portobello / Craigmillar	PORTOBELLO HIGH STREET	At Brighton Place / Bath Street	BT - cable works	Overnight lane closures and 4-way temporary traffic lights (7pm - 7am)	14/06/17	15/06/17
	Sighthill/Gorgie	GORGIE ROAD	At Mcleod Street	BT - cable duct works	Off-peak lane closures and 3-way temporary traffic lights	18/06/17	18/06/17
	Southside/ Newington	<u>MEADOW LANE</u>	From (and including) Buccleuch Place Lane to Buccleuch Street	Construction of new student housing	Roads closed	04/01/16	02/07/17
	Southside/ Newington	UPPER GRAY STREET	At Salisbury Place	Refurbishment works for National Library	Road closed to southbound traffic; west footway closed	22/05/17	03/12/17
	Southside/ Newington	CLERK STREET	A7 between Chambers Street and Newington	City of Edinburgh Council - carriageway assessments ahead of resurfacing project	Off-peak lane closures as signed. ~30 locations, starting at East Newington Place and working northwards.	29/05/17	16/06/17
	Southside/ Newington	ST LEONARD'S STREET	Between Luton Place and Bernard Terrace	City of Edinburgh Council - footway works	Lane closures, parking restrictions, temporary traffic lights as required	05/06/17	21/07/17
	Southside/ Newington	RATCLIFFE TERRACE	Between West Mayfield and Duncan Street	BT / Morrison Utilities - cabling works and clearing blocked ducts	Traffic management TBC but temporary traffic lights proposed	07/06/17	09/06/17
	Southside/ Newington	HOPE PARK TERRACE	At South Clerk Street	Cityfibre - cable works for superfast broadband	Lane closures around the junction	08/06/17	09/06/17
	Southside/ Newington	RELUGAS ROAD	At South Lauder Road	Scottish Water - mains investigation work	Lane closures and 3-way temporary traffic lights	08/06/17	12/06/17
	Southside/ Newington	CLERK STREET	North side of junction with Hope Park Terrace / Bernard Terrace	Scottish Water - manhole repairs *postponed in favour of similar work on Dalkeith Road*	Lane closures and 4-way temporary traffic lights	11/06/17	11/06/17
	Southside/ Newington	DALKEITH ROAD	At Holyrood Park Road	Scottish Water - manhole repairs	Lane closures and 3-way temporary traffic lights	11/06/17	11/06/17
	Southside/ Newington	TEVIOT PLACE	At Forrest Road	Scottish Water - manhole repairs	Road closed 9.30am - 9pm. No access to Forrest Road but remains open for access to Lauriston Place.	13/06/17	13/06/17

	Various	MURRAYFIELD / HAYMARKET AREA		Robbie Williams concert at BT Murrayfield	Roseburn Street closed from 9am. Corstorphine Road, Murrayfield Road, Ravelston Dykes, Haymarket Terrace and West Approach Road closed 10.15pm - 11.45pm	09/06/17	09/06/17
	Various	CITY CENTRE and RAVELSTON AREA		Edinburgh Moonwalk	Overnight road closures affecting Queen's Drive, Holyrood Road, Mound / Market Street, Cockburn Street, George IV Bridge, Bread Street and Ravelston Dykes	10/06/17	11/06/17
<b>Trunk roads (in date order)</b>							
		M9	Eastbound at J1A	Bridge joint works.	Nightly road / slip lane closures 10pm - 6am. Monday night: divert via M90 N to Echline and return via M90 Spur. Tuesday night: divert via M8 E to Hermiston Gait and return. Wednesday night: divert via Newbridge and return	12/06/17	15/06/17
		M9	Eastbound J1A - J1	Amey - bridge joint installation	Road closed to eastbound traffic 8pm - 6.30am. Divert via A90 - Maybury Road - Glasgow Road - Newbridge	15/06/17	16/06/17
		CITY BYPASS	Baberton to Calder	Amey - barrier repairs	Road closed to westbound traffic 8pm - 6.30am	16/06/17	17/06/17