

## Roadworks & events report

**Effective from 26th May 2017**

---

**For further information please contact the following:**

Edinburgh and Midlothian contact CLARENCE on 0800 23 23 23

Lafarge Tarmac contact 01698 575 600

[Traffic Scotland - information on motorways and City Bypass](#)

















[Forth Road Bridge](#)

[Transport for Edinburgh - Lothian Buses and Edinburgh Trams](#)

[Follow Edintravel on Twitter for regular updates](#)

[See details of Ward boundaries](#)




Entries are arranged by Ward and then by start date. Underlined entries contain links to maps or further information

new information in this version		 = temporary traffic lights in use	 = diversion in operation			
Ward	Street	Location	Description	Traffic Control	Start date	Finish date
	Almond	QUEENSFERRY AREA inc A904, B800 and A90		Transport Scotland - construction of Forth Replacement Crossing	Varying traffic management arrangements. Full details at <a href="http://www.transportscotland.gov.uk/project/forth-replacement-crossing/information-road-users">http://www.transportscotland.gov.uk/project/forth-replacement-crossing/information-road-users</a>	September 2017
	Almond	C157 BURNSHOT ROAD	At the A90	City of Edinburgh Council	Flyover closed to all traffic. Slip roads remain open, traffic can travel between Kirkliston and the northbound A90. Pedestrian and cycle diversion via A90 (N) slip road - A90 underpass	28/11/16 Ongoing
	Almond	<u>CAMMO ROAD</u>	Between Turnhouse Road and eastern end of Lennymuir	City of Edinburgh Council - carriageway resurfacing	Road closed except for local, pedestrian and emergency vehicle access	20/03/17 10/06/17
	Almond	QUEENSFERRY ROAD	Clermiston Road North to Quality Street	City of Edinburgh Council - replacement of street lighting columns	Off-peak citybound lane closure. BT work at same location with same traffic management 23 - 26/05/17, street lighting work resumes 29/05/17	03/04/17 02/06/17
	Almond	<u>HOPETOON ROAD</u>	Between Stewart Terrace and Walker Drive	Scottish Water - installation of new water main	Lane closures and temporary traffic lights	13/04/17 26/05/17
	Almond	GLASGOW ROAD	Newbridge to Ingliston	City of Edinburgh Council - extension of cycle path	Off-peak citybound lane closure; north footway / cycle path closed, pedestrian and cyclist diversion via Ratho Station footbridge - south footway	01/05/17 16/06/17
	Almond	HAWES BRAE AREA		Cruise liner visits	Parking restrictions as signed Hawes car park, Hawes Brae and Edinburgh Road	22/05/17 and 26/05/17 22/05/17 and 26/05/17
	Almond	INGLISTON AREA		Landrover Show at Royal Highland Centre	Reduced speed limit on A8; Hallyards Road closed at A8	27/05/17 28/05/17
	Almond	HAWES BRAE AREA		Forth Bridge charity abseil	Parking restrictions as signed Hawes car park, Hawes Brae and Longcraig Road	28/05/17 28/05/17
	Almond	FERRYMUIR ROAD	At Ferrymuir Roundabout	BT - cable upgrade works	Lane closures and 3-way temporary traffic lights. No access to Kikrliston Road from B800 (N) or Ferrymuir retail park (divert via Echline roundabout and return).	29/05/17 30/05/17
	Almond	INGLISTON AREA		Gardening Scotland Event at Royal Highland Centre	Speed limit of 40mph on the A8. Hallyards Road closed at A8	02/05/17 04/06/17
	City Centre	<u>LEITH STREET</u>		St James redevelopment works	Northbound carriageway closed, contraflow on southbound side. No right turn into or out of Greenside Row. St James' Place, Cathedral Lane and St James car parks closed.	04/01/16 Ongoing
	City Centre	<u>WEST REGISTER STREET</u>	Between St Andrew Square and Register Place (at Café Royal)	Building demolition / development	Road closed to through traffic	25/04/16 Ongoing
	City Centre	LEITH STREET	Between Princes Street and Greenside Row	St James redevelopment works (utility diversions)	Northbound carriageway closed, 2-way traffic on southbound carriageway. Calton Road closed. West footway closed at Princes Street, no left turn into Waterloo Place	29/04/17 Ongoing
	City Centre	LEITH STREET	Between Greenside Row and Little King Street	St James redevelopment works (drainage diversions)	Various layouts with lane closures and contraflows. Bus stops will require to be relocated - please refer to on-street signage	02/05/17 26/05/17
	City Centre	CASTLEHILL	Between Lawnmarket and Castle esplanade	Delivery, installation and removal of Tattoo stands	Road closed	03/05/17 30/10/17
	City Centre	HOLYROOD ROAD	At St John Street	SGN - major Old Town gas main development	Narrow lanes, temporary traffic lights expected from 24/05/17	08/05/17 Ongoing
	City Centre	EAST MARKET STREET	Between Cranston Street and New Street	BT / Morrison Utilities - installation of broadband cables and ducting	Lane closures and temporary traffic lights	11/05/17 26/05/17
	City Centre	CANNING STREET	Southwards from Rutland Square	Cityfibre - cable works for superfast broadband	Lane and footway closures, temporary traffic lights as required	20/05/17 29/05/17
	City Centre	SOUTH BRIDGE	Between Blair Street and Chambers Street	SGN - gas main connection	Lane closures / contraflow. No right turn into Chambers Street from southbound South bridge	22/05/17 16/06/17
	City Centre	BLACKFRIARS STREET	Between New Skinners Close and Cowgate	SGN - major Old Town gas main development (phase 5 of 8)	Road closed (access / exit via High Street)	24/05/17 TBC
	City Centre	MORRISON STREET	Between Dewar Place and Semple Street	Event	Road closed 2pm - 11pm (except for taxi drop-offs)	26/05/17 26/05/17

	City Centre	NORTH ST DAVID STREET	Between George Street and Queen Street	Cityfibre - cable works for superfast broadband	Northbound lane closure to accommodate temporary walkway	26/05/17	06/06/17
	City Centre	THISTLE STREET	Between Hanover Street and Frederick Street	BT - cable duct works	Thistle Street North West to South West lanes closures	26/05/17	27/05/17
	City Centre	GEORGE STREET	North Castle Street to Frederick Street	Crane operations	Road closed to eastbound traffic	28/05/17	28/05/17
	City Centre	HIGH STREET	Between George IV Bridge and City Chambers	Event	Road closed 11am - 1pm	28/05/17	28/05/17
	City Centre	LONDON ROAD	Between Leith Walk and Easter Road	<b>*Additional restriction as of 26/05/17 for Edinburgh Marathon Festival</b>	Road closed in both directions, 6.30am - 11am approximately	28/05/17	28/05/17
	City Centre	COWGATE	Between Holyrood Road / St Mary's Road and Blackfriars Street	SGN - Old Town gas main renewal	Road closed to westbound traffic	29/05/17	TBC
	City Centre	REGENT ROAD	Opposite St Andrews House	Building development works - site compound for construction works	Eastbound lane closure	29/05/17	02/06/17
	City Centre	GUTHRIE STREET	Between Cowgate and Kincaid's Court	SGN - new gas main connection	Road closed to northbound traffic (no access to Cowgate from Chambers Street)	29/05/17	02/06/17
	City Centre	HIGH STREET	Between Niddry Street and Blackfriars Street	Crane operations	Road closed.	04/06/17	04/06/17
	Colinton / Fairmilehead	<u>OXGANGS FARM AVENUE</u>	In its entirety	City of Edinburgh Council - footway and carriageway resurfacing	Road closed to through traffic, local diversions as signed	27/02/17	09/06/17
	Colinton / Fairmilehead	<u>OXGANGS ROAD NORTH</u>	At Oxgangs Farm Avenue	City of Edinburgh Council - as part of resurfacing work on Oxgangs Farm Avenue	Lane closures and temporary traffic lights	31/05/17	02/06/17
	Corstorphine / Murrayfield	<u>RIVERSDALE CRESCENT</u>	Between Corstorphine Road and Riversdale Road	City of Edinburgh Council - Water of Leith flood prevention works	Road closed		July 2017
	Corstorphine / Murrayfield	<u>ELLERSLY ROAD</u>	Development site between Kinellan Road and Murrayfield Road	BT - installation of chamber, cables and ducting	Narrow lanes	01/05/17	Ongoing
	Corstorphine / Murrayfield	<u>ROSEBURN STREET</u>	Between Westfield Road and Murrayfield stadium	Scottish Power - trial holes to determine underground utility layout (2 separate locations)	Lane closures and temporary traffic lights	26/05/17	27/05/17
	Craighentiny/ Duddingston	<u>DALGETY ROAD</u>	Between Marionville Road and Dalgety Street	Building development works	Road closed to through traffic	28/09/15	Ongoing
	Craighentiny/ Duddingston	<u>MILTON ROAD WEST</u>	Citybound at Duddingston crossroads	SGN - gas main repairs	Inside lane closure. 4-way temporary traffic lights from 9.30am Monday 29/05/17	16/05/17	TBC
	Craighentiny/ Duddingston	<u>MEADOWBANK</u>	At Meadowbank Terrace / London Road	City of Edinburgh Council - junction upgrade	Lane closures and temporary traffic lights. Meadowbank Avenue closed (except 1st - 9th July for Royal Week)	29/05/17	04/08/17
	Drum Brae / Gyle	<u>CLERMISTON AREA</u>		Clermiston / Drum Brae Gala Parade	Rolling road closure Rannoch Road - Clermiston Road - Drumbrae Drive - Clermiston Gardens - Clermiston Crescent - Clermiston Drive - Drumbrae Terrace. 11.30am - 2pm approximately	27/05/17	27/05/17
	East Lothian	<u>GALT ROAD, MUSSELBURGH</u>	Phase 1 - Macbeth Moir Road to Galt Terrace Phase 2 - Galt Terrace to Delta Crescent	East Lothian Council - carriageway resurfacing	Road closed (phase 1 from 01/05/17, phase 2 from 15/05/17)	01/05/17	26/05/17
	Forth	<u>BOSWALL PARKWAY</u>	At Wardie Crescent	SGN - gas main repairs	Lane closures and temporary traffic lights	20/02/17	Ongoing
	Forth	<u>PENNYWELL GARDENS</u>		Building development	Lane closures and parking restrictions; Muirhouse Crescent closed. Pennywell Gardens closed westbound from Pennywell Road 08/05/17 - 19/05/17	08/03/17	Late May
	Forth	<u>TRINITY ROAD</u>	Between Lower Granton Road and Primrose Bank Road	Scottish Water - sewer construction	Road closed to through traffic	20/03/17	21/07/17
	Forth	<u>SOUTH TRINITY ROAD</u>	At Denham Green Avenue	BT - cable duct works	Lane closures and temporary traffic lights	15/05/17	26/05/17

	Forth	BOSWALL PARKWAY	Between Boswall Loan and Boswall Terrace	City of Edinburgh Council - patching works	Lane closures and temporary traffic lights	22/05/17	26/05/17
	Forth	GRANTON CRESCENT	Boswall Loan to Granton View	SGN - mains replacement	Road closed to northbound traffic	22/05/17	26/05/17
	Forth	FERRY ROAD	At Clark Road	City of Edinburgh Council - carriageway patching	Lane closures and temporary traffic lights	28/05/17	28/05/17
	Forth	PENNYWELL ROAD	At West Granton Road	BT - cable duct works	Lane closures	25/05/17	25/05/17
	Forth	PILTON DRIVE	At Morrison's junction	Scottish Water - manhole repairs	Off-peak lane closures and temporary traffic lights	29/05/17	29/05/17
	Forth	FERRY ROAD	At Pliton Drive	Scottish Water - manhole repairs	Off-peak lane closures and temporary traffic lights	01/06/17	01/06/17
	Forth	FERRY ROAD	At Clark Road	Scottish Water - carriageway reinstatement works	Off-peak lane closures and temporary traffic lights	04/06/17	04/06/17
	Fountainbridge/ Craiglockhart	<u>SEMPLE STREET</u>	At Fountainbridge junction	Development of former Farmfoods building	Lane closure and parking restrictions. Short pedestrian diversion and temporary crossing facilities in place.	05/09/16	31/01/18
	Fountainbridge/ Craiglockhart	<u>DUNDEE STREET</u>	At Viewforth	Development of new Boroughmuir High School (carriageway reconstruction)	Lane closures and temporary traffic lights. Viewforth closed to through traffic between Dundee Street and Horne Terrace	24/04/17	29/05/17
	Fountainbridge/ Craiglockhart	CRAIGLOCKHART AVENUE	At Colinton Road	Manhole repairs	Lane closures and 3-way temporary traffic lights	04/06/17	04/06/17
	Inverleith	WESTER DRYLAW DRIVE	At Wester Drylaw Avenue	City of Edinburgh Council - footway resurfacing	Road closed to through traffic (Monday to Friday).	20/03/17	26/05/17
	Leith						
	Leith Walk	LEITH WALK	Between Pilrig Street and McDonald Road	<u>Leith Programme phase 4</u>	Lane closures and footway restrictions. Side roads closed as required and as publicised. Iona Street closed until July, Albert Street closed 10/04/17 for 3 weeks, McDonald Road and Brunswick Road closed 02/05/17 for up to 10 weeks.	05/09/16	02/08/17
	Leith Walk	MCDONALD ROAD / BRUNSWICK ROAD	At Leith Walk	Leith Programme - carriageway and footway works, traffic signals upgrade	Roads closed	02/05/17	10 weeks
	Leith Walk	ANDERSON PLACE	Outside The Biscuit Factory	SGN - maintenance works	Temporary traffic lights	15/05/17	29/05/17
	Liberton/ Gilmerton	<u>MOREDUNVALE ROAD</u>	From Upper Craigour to Craigour Drive	Flood prevention works	Road closed westbound. *road closed in both directions from Monday 27/03/17 for 3 months*	09/02/16	July 2017
	Liberton/ Gilmerton	LANG LOAN		Scottish Water - mains upgrade	Lane closures and temporary traffic lights	11/04/17	30/05/17
	Liberton/ Gilmerton	KIRK GATE	Outside Liberton Kirk	Scottish Power - cable repairs	Lane closures and temporary traffic lights	21/02/17	02/06/17
	Liberton/ Gilmerton	FROGSTON ROAD EAST	At Mortonhall Park Avenue	Scottish Water - water main upgrade	Lane closures and temporary traffic lights - lights to be manually controlled peak times	23/05/17	06/06/17
	Liberton/ Gilmerton	GILMERTON ROAD	At Liberton Road	Development works	South footway closed for 4 weeks, then west footway on Liberton Road closed for 4 weeks. Temporary pedestrian crossing at Nether Liberton Court.	30/05/17	28/07/17
	Meadows/ Morningside	<u>GILMORE PLACE</u>	Eastwards from Leamington Place	SGN - gas main renewal project	Lane closures and 2-way temporary traffic lights. Leamington Terrace, Upper Gilmore Place and Gillespie Street closed as required	17/04/17	28/05/17
	Meadows/ Morningside	COMISTON ROAD	At Greenbank Crescent / Braidburn Terrace	Scottish Power - remedial works	Lane closures and 4-way temporary traffic lights	27/05/17	28/05/17
	Meadows/ Morningside	BALCARRES STREET	At Balcarres Court	Scottish Water - water main upgrade	Lane closures and temporary traffic lights	29/05/17	12/06/17

	Meadows/ Morningside	BRUNTSFIELD PLACE	At Colinton Road / Chamberlain Road (Holy Corner)	BT - cabling works	Overnight lane closures and temporary traffic lights. 7pm - 6am	29/05/17	30/05/17
	Midlothian	<u>NEWTON CHURCH ROAD, DANDERHALL</u>	Between Millerhill Road and Edmonstone Road	Housing development	Road closed	17/04/17	35 weeks
	Midlothian	PENICUIK		Hunter & Lass events	<a href="#">Various road closures - full details at TellMeScotland</a>	23/05/17	27/05/17
	Pentland Hills	RANSFIELD ROAD ADDISTON FARM ROAD	In their entirety	City of Edinburgh Council - carriageway repairs	Each road closed 8am - 4.30pm for 1 day within the dates noted	23/05/17	26/05/17
	Pentland Hills	WILKIESTON ROAD	Between Old Quarry Road and Hillview Cottages	City of Edinburgh Council - carriageway repairs	Lane closures, parking restrictions on both sides as signed	26/05/17	26/05/17
	Pentland Hills	BALERNO AREA		City of Edinburgh Council - carriageway patching	Roads closed in turn as signed - Haughhead Road, Glenbrook Road, East Rigg Farm Road, Cockburnhill Road	26/05/17	02/06/17
	Portobello / Craigmillar	DUDDINGSTON AREA		SGN - gas main renewal project	Phased road closures and parking restrictions on Milton Crescent, Milton Gardens North & South, Durham Road South, Duddingston Rise, Duddingston View, Bingham Drive, Bailie Terrace, Bailie Grove, Bailie Path, Magdalene Gardens	07/11/16	31/08/17
	Portobello / Craigmillar	PORTOBELLO PROMENADE	In its entirety, starting at the Joppa Road end	SGN - gas main renewal project	SGN hope to keep the promenade open throughout the project but closures and parking restrictions may be required on adjoining roads	09/01/17	15 weeks
	Portobello / Craigmillar	<u>GREENDYKES ROAD</u>	Between Greendykes Drive and Niddrie House Avenue	SGN - gas main renewal project	Lane closures and temporary traffic lights when required	03/04/17	July 2017
	Portobello / Craigmillar	MILTON ROAD WEST	At Mountcastle Drive South	SGN - gas main renewal project	Lane closures, footway restrictions and temporary traffic lights when required	19/05/17	09/06/17
	Sighthill/Gorgie	SIGHTHILL VIEW	Between Calder Road and Sighthill Road	City of Edinburgh Council - footway resurfacing and street lighting works	Road closed to through traffic	18/04/17	26/05/17
	Sighthill/Gorgie	GORGIE ROAD	At Chesser Avenue	Scottish Water - ironwork repairs	Overnight lane closures and 3-way temporary traffic lights (7pm - 7am)	26/05/17	27/05/17
	Sighthill/Gorgie	CALDER ROAD	Digital display board outside the Audi garage	JC Decaux - sign maintenance	Off-peak citybound lane closure. Additional restrictions on Calder Road service road	22/05/17	26/05/17
	Southside/ Newington	<u>MEADOW LANE</u>	From (and including) Buccleuch Place Lane to Buccleuch Street	Construction of new student housing	Roads closed	04/01/16	02/07/17
	Southside/ Newington	UPPER GRAY STREET	At Salisbury Place	Refurbishment works for National Library	Road closed to southbound traffic; west footway closed	22/05/17	03/12/17
	Southside/ Newington	CAUSEWAYSIDE	At West Preston Street	SGN - new gas service	Lane closures and temporary traffic lights	23/05/17	05/06/17
	Southside/ Newington	MENTONE TERRACE	Between Moston Terrace and Glenorchy Terrace	Local event	Road closed to through traffic 4pm - 9pm	27/05/17	27/05/17
	Southside/ Newington	ROSS GARDENS	Between Langton Road and Ross Place	Local event	Road closed to through traffic 1pm - 6pm	28/05/17	28/05/17
	Southside/ Newington	CLERK STREET	A7 between Chambers Street and Newington	City of Edinburgh Council - carriageway assessments ahead of resurfacing project	Off-peak lane closures as signed. ~30 locations, starting at East Newington Place and working northwards.	29/05/17	16/06/17
	Southside/ Newington	NICOLSON STREET	At Nicolson Square	BT - cabling works	Overnight lane closures and temporary traffic lights	30/05/17	31/05/17
	Southside/ Newington	ST LEONARD'S STREET	Between Lutton Place and Bernard Terrace	Removal of tower crane	Lane closures and parking restrictions	03/06/17	04/06/17
	Various	CITYWIDE and EAST LOTHIAN		Edinburgh Marathon Festival	<a href="#">Numerous road closures - click cell to download booklet</a>	27/05/17	28/05/17
	West Lothian	<u>B8020 NIDDRY ROAD</u>	Between Main Street, Winchburgh and Craigton Place	West Lothian Council - footway works then carriageway resurfacing	Lane closures and temporary traffic lights; east footway closed. Road closed to through traffic from 15/05/17	24/04/17	19/06/17

Trunk roads (in date order)							
		A720 CITY BYPASS	Straiton to Sheriffhall	Amey - traffic detection equipment, drainage works and bridge inspection	Road closed to eastbound traffic 8pm - 6.30am for 3 nights	24/05/17	27/05/17
		A720 CITY BYPASS	Sheriffhall to Gilmerton	Amey - traffic detection equipment	Road closed to westbound traffic 8pm - 6.30am	29/05/17	30/05/17
		A720 CITY BYPASS	Straiton to Sheriffhall	Amey - traffic detection equipment	Road closed to eastbound traffic 8pm - 6.30am	30/05/17	31/05/17